



PHASE I ENVIRONMENTAL SITE ASSESSMENT REPORT

Willowcreek at Watertree

APN: R16904-01-01
Columbia, South Carolina 29223

Report Date

June 24, 2025

Site Inspection Date

June 16, 2025

Partner Project No.

24-458700.2

Prepared for:

The Paces Foundation, Inc.
2730 Cumberland Boulevard SE
Smyrna, Georgia 30080



Building
Science



Environmental
Consulting



Construction &
Development



Energy &
Sustainability



June 24, 2025

Renee Sandell
The Paces Foundation, Inc.
2730 Cumberland Boulevard SE
Smyrna, Georgia 30080
renee@pacesfoundation.org

Subject: **Phase I Environmental Site Assessment**
Willowcreek at Watertree
APN: R16904-01-01
Columbia, South Carolina 29223
Partner Project No. 24-458700.2

Dear Renee Sandell,

Partner Engineering and Science, Inc. (Partner) is pleased to provide this Phase I Environmental Site Assessment (Phase I ESA) report of the abovementioned address (the "subject property"). This assessment was performed in conformance with the scope and limitations as detailed in the ASTM Practice E1527-21 Standard Practice for Environmental Site Assessments: Phase I Environmental Site Assessment Process and Client Agreement.

This assessment included a site reconnaissance as well as research and interviews with representatives of the public, property ownership, site manager, and regulatory agencies. An assessment was made, conclusions stated, and recommendations outlined.

We appreciate your trust in Partner and the opportunity to provide environmental services to you. If you have any questions concerning this report, or if we can assist you in any other matter, please contact me at (818) 337-1203.

Sincerely,

Misty Ponce
Principal

EXECUTIVE SUMMARY

Partner Engineering and Science, Inc. (Partner) has performed a Phase I Environmental Site Assessment (ESA) in accordance with the scope of work and limitations of ASTM Practice E1527-21, the Environmental Protection Agency Standards and Practices for All Appropriate Inquiries (AAI) (40 CFR Part 312) and set forth by The Paces Foundation, Inc. for the property located at APN: R16904-01-01 in Columbia, Richland County, South Carolina (the "subject property"). The Phase I Environmental Site Assessment is designed to provide The Paces Foundation, Inc. with an assessment concerning environmental conditions (limited to those issues identified in the report) as they exist at the subject property.

Property Description

The subject property is located to the southeast of Roof Street and Claudia Drive intersection and bordered by Columbia Mall Boulevard to the east within a residential, commercial, and retail area of Richland County, South Carolina. Please refer to the table below for a further description of the subject property:

SUBJECT PROPERTY DATA

Address(es):	APN: R16904-01-01, Columbia, South Carolina
Additional Current Address(es):	None Identified
Historical Address(es):	None Identified
Property Use:	Undeveloped land
Land Acreage (Ac):	15.92 Ac
Parcel Number:	R16904-01-01
Site Assessment Performed By:	Jeff Jager of Partner
Site Assessment Conducted On:	June 16, 2025
Regulatory Radius Report Date:	June 10, 2025
Lien Search Date:	N/A
Report Date:	June 24, 2025
FOIAs Date:	June 2025
Groundwater Flow Direction (Inferred):	East-southeast
Estimated Depth to Groundwater (Feet bgs):	15 to 25

The subject property is currently undeveloped wooded land. There are currently no onsite operations. There are no other improvements onsite. According to provided information, the subject property is proposed for the development of a 112-unit apartment complex.

According to the available historical sources, the subject property has been undeveloped wooded or vegetated land since at least 1935 to the present with land clearing and earth movement apparent in 1994 only. No buildings or other apparent uses were identified during this time period. A stream channel identified as Lightwood Knot Branch traverses a portion of the property, which drains southeasterly, and

identified as a minor tributary in the local watershed. No listings were identified in the city directory report for the subject property.

The adjoining properties are tabulated below:

ADJOINING PROPERTIES

Direction	Land Use/Occupant
North:	Single family residences along the south side of Claudia Drive.
Northeast:	Vacant commercial building (7201-900 Columbia Place Mall)
East:	Columbiana Mall Drive followed by a large parking lot and the Columbia Place Mall
South:	Two multi-tenant shopping center buildings along Columbia Mall Boulevard
West/ Southwest :	Roof Street followed by single family residences
Northwest:	Roof Street followed by single-family residences

Findings and Opinions

Recognized Environmental Condition

A recognized environmental condition (REC) refers to the presence of hazardous substances or petroleum products in, on, or at the subject property due to a release to the environment; the likely presence of hazardous substances or petroleum products in, on, or at the subject property due to a release or likely release to the environment; or the presence of hazardous substances or petroleum products in, on, or at the subject property under conditions that pose a material threat of a future release to the environment.

- Partner did not identify RECs during the course of this assessment.

Controlled Recognized Environmental Condition

A controlled recognized environmental condition (CREC) refers to a REC affecting the subject property that has been addressed to the satisfaction of the applicable regulatory authority or authorities with hazardous substances or petroleum products allowed to remain in place subject to the implementation of required controls (for example, activity and use limitations or other property use limitations).

- Partner did not identify CRECs during the course of this assessment.

Historical Recognized Environmental Condition

A historical recognized environmental condition (HREC) refers to a previous release of hazardous substances or petroleum products affecting the subject property that has been addressed to the satisfaction of the applicable regulatory authority or authorities and meeting unrestricted use criteria established by the applicable regulatory authority or authorities without subjecting the subject property to any controls (for example, activity and use limitations or other property use limitations).

- Partner did not identify HRECs during the course of this assessment.

Business Environmental Risk

A Business Environmental Risk (BER) is a risk which can have a material environmental or environmentally driven impact on the business associated with the current or planned use of commercial

real estate, not necessarily related to those environmental issues required to be investigated in this practice. The following was identified during the course of this assessment:

- A riverine wetland is mapped on the northeastern portion of the subject property aligned northwest to southeast, identified as Lightwood Knot Branch, a minor tributary in the local watershed. Although not an environmental concern, considerations will need to be made when the subject property is developed to confirm the extent and classification of any wetlands or other waters of the United States, and to support compliance with applicable federal, state, and local regulations.

Significant Data Gaps

No significant data gaps affecting the ability of the Environmental Professional to identify a REC were encountered during this assessment.

Conclusions and Recommendations

Partner has performed a Phase I Environmental Site Assessment in conformance with the scope and limitations of ASTM Practice E1527-21 of APN: R16904-01-01 in Columbia, Richland County, South Carolina (the "subject property"). Any exceptions to, or deletions from, this practice are described in Section 1.5 of this report.

This assessment has revealed no evidence of RECs, CRECs or HRECs; however, a BER was identified in connection with the subject property. Based on the conclusions of this assessment, Partner recommends no further investigation of the subject property at this time.

TABLE OF CONTENTS

1.0	INTRODUCTION.....	1
1.1	Purpose.....	1
1.2	Scope of Work.....	1
1.3	Limitations.....	2
1.4	User Reliance.....	2
1.5	Limiting Conditions.....	3
2.0	SITE DESCRIPTION.....	4
2.1	Site Location and Legal Description.....	4
2.2	Current Property Use.....	4
2.3	Current Use of Adjoining Properties.....	4
2.4	Physical Setting Sources.....	4
2.4.1	Topography.....	4
2.4.2	Hydrology.....	5
2.4.3	Geology/Soils.....	5
2.4.4	Flood Zone Information.....	6
3.0	HISTORICAL INFORMATION.....	7
3.1	Aerial Photograph Review.....	7
3.2	Fire Insurance Maps.....	10
3.3	City Directories.....	10
3.4	Historical Topographic Maps.....	15
4.0	REGULATORY RECORDS REVIEW.....	18
4.1	Regulatory Agencies.....	18
4.2	Mapped Database Records Search.....	19
4.2.1	Regulatory Database Summary.....	20
4.2.2	Subject Property Listings.....	21
4.2.3	Adjoining Property Listings.....	21
4.2.4	Surrounding Area Listings of Sites of Concern.....	24
4.2.5	Unplottable Listings.....	24
5.0	USER PROVIDED INFORMATION AND INTERVIEWS.....	25
5.1	Interviews.....	25
5.1.1	Interview with Owner.....	25
5.1.2	Interview with Report User.....	26
5.1.3	Interview with Key Site Manager.....	26
5.1.4	Interviews with Past Owners, Operators and Occupants.....	26
5.2	User Provided Information.....	26
5.2.1	Title Records, Environmental Liens, and AULs.....	26
5.2.2	Specialized Knowledge.....	26
5.2.3	Actual Knowledge of the User.....	26
5.2.4	Valuation Reduction for Environmental Issues.....	26
5.2.5	Commonly Known or Reasonably Ascertainable Information.....	26
5.2.6	Previous Reports and Other Provided Documentation.....	26
6.0	SITE RECONNAISSANCE.....	28
6.1	General Site Characteristics.....	28
6.1.1	Solid Waste Disposal.....	28
6.1.2	Sewage Discharge and Disposal.....	28
6.1.3	Stormwater and Surface Water Drainage.....	28
6.1.4	Source of Heating and Cooling.....	28

6.1.5	Wells and Cisterns.....	28
6.1.6	Wastewater.....	28
6.1.7	Septic Systems.....	28
6.1.8	Additional Site Observations.....	28
6.2	Potential Environmental Hazards.....	29
6.2.1	Hazardous Substances and Petroleum Products Used or Stored at the Site.....	29
6.2.2	Aboveground & Underground Hazardous Substance or Petroleum Product Storage Tanks (ASTs/USTs).....	29
6.2.3	Evidence of Releases.....	29
6.2.4	Polychlorinated Biphenyls (PCBs).....	29
6.2.5	Strong, Pungent or Noxious Odors.....	29
6.2.6	Pools of Liquid.....	29
6.2.7	Drains, Sumps and Clarifiers.....	29
6.2.8	Pits, Ponds and Lagoons.....	29
6.2.9	Stressed Vegetation.....	29
6.2.10	Additional Potential Environmental Hazards and Emerging Contaminants.....	29
6.3	Non-ASTM Services.....	29
6.3.1	Asbestos-Containing Materials (ACMs).....	29
6.3.2	Lead-Based Paint (LBP).....	30
6.3.3	Radon.....	30
6.3.4	Lead in Drinking Water.....	30
6.3.5	Microbial Growth.....	31
6.3.6	Wetlands.....	31
6.4	Adjoining Property Reconnaissance.....	31
6.4.1	Hazardous Substances and Petroleum Products Used or Stored at the Site.....	31
6.4.2	ASTs/USTs for Hazardous Substances or Petroleum Products.....	31
6.4.3	Evidence of Releases.....	31
6.4.4	PCBs.....	31
6.4.5	Strong, Pungent, or Noxious Odors.....	31
6.4.6	Pools of Liquid.....	32
6.4.7	Drains, Sumps, and Clarifiers.....	32
6.4.8	Pits, Ponds, and Lagoons.....	32
6.4.9	Stressed Vegetation.....	32
6.4.10	Additional Potential Environmental Hazards and Emerging Contaminants.....	32
7.0	VAPOR ENCROACHMENT CONDITIONS.....	33
8.0	FINDINGS AND CONCLUSIONS.....	34
9.0	SIGNATURES OF ENVIRONMENTAL PROFESSIONALS.....	36
10.0	REFERENCES.....	37

FIGURES

- Figure 1:** Site Location Map
Figure 2: Site Plan
Figure 3: Topographic Map

APPENDICES

- Appendix A:** Site Photographs
Appendix B: Historical/Regulatory Documentation
Appendix C: Regulatory Database Report
Appendix D: Qualifications

ACRONYM LIST

Ac	Acre
AAI	All Appropriate Inquiries
AMSD	Approximate Minimum Search Distance
AOC	Area of Concern
ACM	Asbestos Containing Material
APN	Assessor Parcel Number
AST	Aboveground Storage Tank
AUL	Activity and Use Limitation
AIRS	Aerometric Information Retrieval System
AFS	Air Facility System
ALT FUELS	Alternate Fueling Stations
ASTM	American Society for Testing and Materials
BGS	Below Ground Surface
BER	Business Environmental Risk
BRS	EPA Biennial Reporting System
COC	Chemical of Concern
CREC	Controlled Recognized Environmental Condition
CDL	Clandestine Drug Lab
CERCLIS	Comprehensive Environmental Response, Compensation and Liability Information System
CERCLA	Comprehensive Environmental Response, Compensation, and Liability Act
CESQG	Conditionally Exempt Small Quantity Generator
CORRACTS	RCRA Corrective Action Sites
ERIS	Environmental Risk Information Services
ERNS	Emergency Response Notification System
ECHO	Enforcement and Compliance History Online
FRP	Fiberglass Reinforced Plastic
FIM	Fire Insurance Map
FOIA	Freedom of Information Action
FINDS	Facility Index Database System
FRS	Facility Registry Service
FRP	Facility Response Plan
FIFRA	Federal Insecticide, Fungicide, and Rodenticide Act
FUDS	Formally Used Defense Site
FTTS	FIFRA/TSCA Tracking System
FTTS INSP	Inspection Case Listing
FUSRAP	Formerly Utilized Sites Remedial Action Program
FEMA	Federal Emergency Management Agency
HUD	U.S. Department of Housing and Urban Development
HSWA	Hazardous and Solid Waste Amendments
HVAC	Heating, Ventilation and Air Conditioning
HREC	Historical Recognized Environmental Condition
IODI	Open Dumps on Indian Lands
IHW	Industrial Hazardous Waste
IC/EC or INST/ENG	Institutional Control/Engineering Control
ICIS	Integrated Compliance Information System
LUCIS	Land Use Control Information System U.S. Department of the Navy
LQG	Large Quantity Generator
LPST	Leaking Petroleum Storage Tank
LST	Leaking Storage Tank
LUST	Leaking Underground Storage Tank

LBP	Lead-Based Paint
MSL	Mean Sea Level
MMMP	Mold, Moisture, and Mitigation Plan
MGP	Manufactured Gas Plant
MINES	Mines Master Index File
MLTS	Material Licensing Tracking System
HMIRS	Hazardous Materials Information Reporting System
MRDS	Mineral Resource Data System
NPL	National Priorities List
NCDL	National Clandestine Drug Labs
NPDES	National Pollutant Discharge Elimination System
NFRAP	No Further Remedial Action Planned
NonGen	Non Generator
NonGen/NLR	Non Generator/No Longer Regulated
ND	None Detected
NESHAP	National Emission Standards for Hazardous Air Pollutants
NWI	National Wetlands Inventory
NFA	No Further Action
N/A	Not Applicable
NOV	Notice of Violation
NTC	Notice To Comply
NRC	Nuclear Regulatory Commission
ODI	Inventory of Open Dumps
OWS	Oil-Water Separator
OSHA	Occupational Safety and Health Administration
O&M	Operations and Maintenance
PTO	Permit to Operate
Phase I ESA	Phase I Environmental Site Assessment
pCi/L	picoCuries per Liter
PHMSA	Pipeline and Hazardous Materials Safety Administration
PCB	Polychlorinated Biphenyl
PACM	Presumed Asbestos Containing Material
PFAS	Perfluoroalkyl and Polyfluoroalkyl Substances
PFOA	perfluorooctanoic acid
PFOS	Perfluorooctane sulfonic acid
REFN	Petroleum Refineries
PRP	Potentially Responsible Party
PST	Petroleum Storage Tank
ROD	Record of Decision
RGA	Recovered Government Archive
RCRA	Resource Conservation and Recovery Act
RCRIS	Resource Conservation Recovery Information System
REC	Recognized Environmental Condition
SF	Square Foot/Feet
SSA	Superfund Alternative Agreement
SSTS	Section Seven Tracking System
SQG	Small Quantity Generator
SMCRA	Office of Surface Mining Reclamation and Enforcement
SWF/LF	Solid Waste Facility/Landfill
SWRCY	Solid Waste Recycling Facility
SCRD	State Coalition for the Remediation of Drycleaners
SHWS	State Hazardous Waste Sites

SEMS	Superfund Enterprise Management Site
TANKS	Aboveground and Unregulated Tanks
TRIS	Toxic Chemicals Release Inventory System
TSCA	Toxic Substances Control Act
TSDF	Transfer, Storage and Disposal Facility
USDOE	United States Department of Energy
USDOT	United States Department of Transportation
USEPA	United States Environmental Protection Agency
USFWS	United States Fish and Wildlife Service
USGS	United States Geological Survey
UST	Underground Storage Tank
UIC	Underground Injection Control
VEC	Vapor Encroachment Condition
VSQG	Very Small Quantity Generator
VCP	Voluntary Cleanup Program

1.0 INTRODUCTION

Partner Engineering and Science, Inc. (Partner) has performed a Phase I Environmental Site Assessment (ESA) in conformance with the scope and limitations of ASTM Practice E1527-21 and the Environmental Protection Agency Standards and Practices for All Appropriate Inquiries (AAI) (40 CFR Part 312) for the property located at APN: R16904-01-01 in Columbia, Richland County, South Carolina (the “subject property”). Any exceptions to, or deletions from, this scope of work are described in the report.

1.1 Purpose

The purpose of this ESA is to identify existing or potential Recognized Environmental Conditions (as defined by ASTM Standard E1527-21) affecting the subject property that: 1) constitute or result in a material violation or a potential material violation of any applicable environmental law; 2) impose any material constraints on the operation of the subject property or require a material change in the use thereof; 3) require clean-up, remedial action or other response with respect to Hazardous Substances or Petroleum Products on or affecting the subject property under any applicable environmental law; 4) may affect the value of the subject property; and 5) may require specific actions to be performed with regard to such conditions and circumstances. The information contained in the ESA Report will be used by Client to: 1) evaluate its legal and financial liabilities for transactions related to foreclosure, purchase, sale, loan origination, loan workout or seller financing; 2) evaluate the subject property's overall development potential, the associated market value and the impact of applicable laws that restrict financial and other types of assistance for the future development of the subject property; and/or 3) determine whether specific actions are required to be performed prior to the foreclosure, purchase, sale, loan origination, loan workout or seller financing of the subject property.

This ESA was performed to permit the User to satisfy one of the requirements to qualify for the innocent landowner, contiguous property owner, or bona fide prospective purchaser limitations on scope of Comprehensive Environmental Response, Compensation and Liability Act (CERCLA) (42 U.S.C. §9601) liability (hereinafter, the “landowner liability protections,” or “LLPs”). ASTM Standard E1527-21 constitutes “all appropriate inquiry into the previous ownership and uses of the property consistent with good commercial or customary practice” as defined at 42 U.S.C. §9601(35)(B).

1.2 Scope of Work

The scope of work for this ESA is in accordance with and to the extent necessary to achieve the goal of the requirements set forth in the ASTM Standard E1527-21. This assessment included: 1) a property and adjoining site reconnaissance; 2) interviews with key personnel; 3) a review of historical sources; 4) a review of regulatory agency records; and 5) a review of a regulatory database report provided by a third-party vendor. Partner contacted local agencies, such as environmental health departments, fire departments and building departments to obtain readily ascertainable information to determine any current and/or former hazardous substances usage, storage and/or releases of hazardous substances on the subject property. Additionally, Partner researched readily available information on the presence of activity and use limitations (AULs) at these agencies. As defined by ASTM E1527-21, AULs include both legal (that is, institutional) and physical (that is, engineering) controls that may include legal or physical restrictions or limitations on the use of, or access to, a site or facility: 1) to reduce or eliminate potential exposure to hazardous substances or petroleum products in the soil, soil vapor, groundwater, or surface water on the subject property; or 2) to prevent activities that could interfere with the effectiveness of a response action, in order to ensure maintenance of a condition of no significant risk to public health or the environment. These legal or physical restrictions, which may include institutional and/or engineering controls (IC/ECs), are intended to prevent adverse impacts to individuals or populations that may be exposed to hazardous substances and petroleum products in the soil, soil vapor, groundwater, and/or surface water on a property.

If requested by Client, this report may also include the identification, discussion of, and/or limited sampling of asbestos-containing materials (ACMs), lead-based paint (LBP), mold, and/or radon.

1.3 Limitations

Partner warrants that the findings and conclusions contained herein were accomplished in accordance with the methodologies set forth in the Scope of Work. These methodologies are described as representing good commercial and customary practice for conducting an ESA of a property for the purpose of identifying recognized environmental conditions. There is a possibility that even with the proper application of these methodologies there may exist on the subject property conditions that could not be identified within the scope of the assessment or which were not reasonably identifiable from the available information. Partner believes that the information obtained from the record review and the interviews concerning the subject property is reliable. However, Partner cannot and does not warrant or guarantee that the information provided by these other sources is accurate or complete. The conclusions and findings set forth in this report are strictly limited in time and scope to the date of the evaluations. The conclusions presented in the report are based solely on the services described therein, and not on scientific tasks or procedures beyond the scope of agreed-upon services or the time and budgeting restraints imposed by the Client. No other warranties are implied or expressed.

Some of the information provided in this report is based upon personal interviews, and research of available documents, records, and maps held by the appropriate government and private agencies. This report is subject to the limitations of historical documentation, availability, and accuracy of pertinent records, and the personal recollections of those persons contacted.

This practice does not address requirements of any state or local laws or of any federal laws other than the all appropriate inquiry provisions of the LLPs. Further, this report does not intend to address all of the compliance and safety concerns, if any, associated with the subject property.

Environmental concerns, which are beyond the scope of a Phase I ESA as defined by ASTM include the following: ACMs, LBP, radon, and lead in drinking water. These issues may affect environmental risk at the subject property and may warrant discussion and/or assessment; however, are considered non-scope issues. If specifically requested by the Client, these non-scope issues are discussed in Section 6.3.

1.4 User Reliance

The Paces Foundation, Inc. (herein referred to as Client) engaged Partner to perform this assessment in accordance with an agreement governing the nature, scope and purpose of the work as well as other matters critical to the engagement. All reports, both verbal and written, are for the sole use and benefit of Client. Either verbally or in writing, third parties may come into possession of this report or all or part of the information generated as a result of this work. In the absence of a written agreement with Partner granting such rights, no third parties shall have rights of recourse or recovery whatsoever under any course of action against Partner, its officers, employees, vendors, successors or assigns. Any such unauthorized user shall be responsible to protect, indemnify and hold Partner, Client and their respective officers, employees, vendors, successors and assigns harmless from any and all claims, damages, losses, liabilities, expenses (including reasonable attorneys' fees) and costs attributable to such Use. Unauthorized use of this report shall constitute acceptance of and commitment to these responsibilities, which shall be irrevocable and shall apply regardless of the cause of action or legal theory pled or asserted. Additional legal penalties may apply.

This report has been completed under specific Terms and Conditions relating to scope, relying parties, limitations of liability, indemnification, dispute resolution, and other factors relevant to any reliance on this report. Any parties relying on this report do so having accepted the Terms and Conditions for which this report was completed. A copy of Partner's standard Terms and Conditions can be found at <http://www.partneresi.com/terms-and-conditions.php>.

1.5 Limiting Conditions

The findings and conclusions contain all the limitations inherent in these methodologies that are referred to in ASTM Practice E1527-21.

Specific limitations and exceptions to this ESA are more specifically set forth below:

- Interviews with past or current owners, operators and occupants were not reasonably ascertainable and thus constitute a data gap. Based on information obtained from other historical sources, this data gap is not expected to alter the findings of this assessment.
- Partner requested information relative to deed restrictions and environmental liens, a title search, and completion of the AAI User Questionnaire from the Report User. This information was not provided at the time of the assessment. This data gap is not expected to alter the findings of this assessment.
- Partner was unable to determine the property use at 5-year intervals, which constitutes a data gap. Partner reviewed all standard historical sources and conducted appropriate interviews. This data gap is not expected to alter the findings of this assessment.
- Partner's view of the ground during the site assessment was obstructed due to dense trees, vegetation and ground cover. Based on information obtained from other historical sources, this limitation is not expected to alter the overall findings of this assessment.
- Partner submitted Freedom of Information Act (FOIA) requests to City of Columbia for information pertaining to hazardous substances, underground storage tanks, releases, inspection records, etc. for the subject property. As of this writing, this agency has not responded to Partner's request. Based on information obtained from other historical resources, this limitation is not expected to alter the overall findings of this assessment.

Due to time constraints associated with this report, the Client has requested the report despite the above-listed limitations.

2.0 SITE DESCRIPTION

2.1 Site Location and Legal Description

The subject property at APN: R16904-01-01 in Columbia, South Carolina is located on the southeast of Roof Street and Claudia Drive intersection and bordered by Columbia Mall Boulevard to the east. According to the Richland County GIS, the subject property is legally described as PT Tract 1 & 2 #OM 0673-01-07. According to Richland County GIS, ownership is currently vested in Paces Foundation, Inc. since 2022.

Please refer to Figure 1: Site Location Map, Figure 2: Site Plan, Figure 3: Topographic Map, and Appendix A: Site Photographs for the location and site characteristics of the subject property.

2.2 Current Property Use

The subject property is currently undeveloped wooded land. There are currently no onsite operations. There are no other improvements onsite.

The subject property is designated GC-General Commercial development by the City of Columbia.

2.3 Current Use of Adjoining Properties

The subject property is located within a residential, commercial, and retail area of Richland County, South Carolina. During the vicinity reconnaissance, Partner observed the land uses on adjoining properties as defined in ASTM Practice E1527-21 as any real property or properties the border of which is contiguous or partially contiguous with that of the property, or that would be contiguous or partially contiguous with that of the property but for a street, road, or other public thoroughfare separating them. The adjoining properties are tabulated below:

ADJOINING PROPERTIES

Direction	Land Use/Occupant
North:	Single family residences along the south side of Claudia Drive.
Northeast:	Vacant commercial building (7201-900 Columbia Place Mall)
East:	Columbiana Mall Drive followed by a large parking lot and the Columbia Place Mall
South:	Two multi-tenant shopping center buildings along Columbia Mall Boulevard
West/Southwest:	Roof Street followed by single family residences
Northwest:	Roof Street followed by single-family residences

2.4 Physical Setting Sources

2.4.1 Topography

TOPOGRAPHIC DATA SUMMARY

Quadrangle Year:	2020
Quadrangle Name:	Fort Jackson, South Carolina
Source:	USGS 7.5 Minute Topographic Map

TOPOGRAPHIC DATA SUMMARY

Elevation (Feet):	283 feet
Slope Direction:	Northeast
Slope Degree:	Moderate

A copy of the most recent topographic map is included as Figure 3 of this report.

2.4.2 Hydrology

While under natural and undisturbed conditions shallow groundwater flow most frequently follows the topography of the land surface, natural or man-made features can affect flow direction, and the presumed flow may not match the actual flow directions at the subject property and vicinity.

HYDROLOGY DATA SUMMARY

Groundwater Flow Direction:	East-southeast
Groundwater Flow Source:	Topographic map interpretation and information obtained from ERIS Physical Setting Report
Estimated Depth to Groundwater (Feet bgs):	15 to 25
Estimated Depth Source:	Information obtained from ERIS Physical Setting Report
Closest Body of Surface Water Name:	Lightwood Knot Branch tributary that is mapped traversing the northeast portion of the property, which appears to flow southeasterly
Closest Body of Surface Water Distance (Miles):	Onsite
Water System Operator:	City of Columbia
Shallow Groundwater Use:	Not used for domestic purposes
Source of Drinking Water:	Surface water from Broad River Diversion Canal and Lake Murray

2.4.3 Geology/Soils

GEOLOGY AND SOIL DATA SUMMARY

Physiographic Province:	The subject property is located within the Piedmont physiographic province, which is characterized by a varied topography that ranges from lowlands to peaks and ridges of moderate altitude and relief. The metamorphic and igneous rocks of this province range in age from Precambrian to Paleozoic and have been sheared, fractured and fold. Included in this province, however, are sedimentary basins that formed along rifts in the Earth's crust and contain shale, sandstone,
--------------------------------	---

GEOLOGY AND SOIL DATA SUMMARY

	and conglomerate of early Mesozoic age, interbedded locally with basaltic lava flows and minor coal beds. The sedimentary rocks and basalt flows are intruded in places by diabase dikes and sills (USGS Atlas).
Geologic Unit Description:	The Bear Bluff Formation underlying soils at the subject property is of the Pliocene Age and is one of the older coastal terrace sequences in the Carolinas. The primary rock type is composed of fluvial sand deposits with secondary rock type consisting of limestone.
Geologic Data Source:	United States Department of Agriculture (USDA) Natural Resources Conservation Service Web Soil Survey
Soil Series Name:	According to the USGS Web Soil Survey of Richland County obtained from the USDA Web Soil Survey, the dominant soil compositions in the vicinity of the Subject Property are classified as the Lakeland sand complex (LaD), 10 to 15 percent slopes and Urban land complex (Ur).
Soil Series Description:	The Lakeland sand complex complex is an excessively-drained soil with a very low available water capacity. The capacity of the most limiting layer to transmit water (Ksat) is identified as high to very high (5.95 to 19.98 in/hr.). The parent material is described as eolian sands. The depth to the underlying water table is typically more than 80 inches bgs. The Urban land complex is described as impervious layers of human transported material.

2.4.4 Flood Zone Information

FLOOD ZONE DATA SUMMARY

Source:	Federal Emergency Management Agency
Community Panel No.	45079C0254L
FIRM Date:	December 21, 2017
Zone Designation:	Zone X (unshaded); defined as minimal risk areas outside the 1-percent and 0.2-percent-annual-chance floodplains.

A copy of the reviewed flood map is included in Appendix B of this report.

3.0 HISTORICAL INFORMATION

Partner obtained historical use information about the subject property from a variety of sources. A chronological listing of the historical data found is summarized in the table below:

HISTORICAL USE INFORMATION

Years	Resource	Description/Use
1935 to 1989	Aerial Photographs, Topographic Maps, Previous Reports	Unimproved wooded land
1994	Aerial Photograph	Vacant cleared land with earth movement
2005 to Present	Aerial Photographs, City Directories, Topographic Maps, Previous Reports, Onsite Observations, Online Research, Client-Provided Information	Vacant land with trees and vegetation

No listings were in the city directories for the subject property.

No significant environmental concerns were identified in association with the current or former use of the subject property.

3.1 Aerial Photograph Review

Partner obtained available aerial photographs of the subject property and surrounding area from Environmental Risk Information Services (ERIS) on June 11, 2025. The inferred uses of the subject property and adjoining properties as interpreted from the aerial photographs in Appendix B are tabulated below:

Date:	1938, 1943, 1951	Scale:	1"=500'
Subject Property:	Appears to be undeveloped (grassland, woodland, dirt) with drainage channel apparent aligned northwest to southeast across the eastern portion of the property		
North:	Appears to be undeveloped (grassland, woodland, dirt)		
Northeast:	Appears to be agricultural land		
East:	Appears to be undeveloped (grassland, woodland, dirt)		
Southeast:	Appears to be undeveloped (grassland, woodland, dirt)		
South:	Appears to be undeveloped (grassland, woodland, dirt)		
Southwest:	Appears to be undeveloped (grassland, woodland, dirt)		
West:	Appears to be undeveloped (grassland, woodland, dirt)		
Northwest:	Appears to be undeveloped (grassland, woodland, dirt)		

Date:	1959	Scale:	1"=500'
Subject Property:	No significant changes visible		
North:	Depicted with the beginnings of residential development		
Northeast:	Depicted with the beginnings of residential development		
East:	No significant changes visible		
Southeast:	No significant changes visible		
South:	No significant changes visible		
Southwest:	Depicted with the beginnings of residential development		
West:	Depicted with the beginnings of residential development		
Northwest:	Depicted with the beginnings of residential development		
Date:	1964	Scale:	1"=500'
Subject Property:	No significant changes visible with the exception of the very southeast corner is cleared land associated with a nearby quarry or gravel pit		
North:	Depicted with a residential development		
Northeast:	Depicted with a residential development		
East:	No significant changes visible		
Southeast:	Appears to be part of a gravel pit or quarry in this area		
South:	Appears to be mostly wooded land with some gravel pit or quarry activity		
Southwest:	Roof Street is apparent followed by residential development		
West:	Roof Street is apparent followed by residential development		
Northwest:	Roof Street is apparent followed by residential development		
Date:	1971	Scale:	1"=500'
Subject Property:	No significant changes visible		
North:	No significant changes visible		
Northeast:	No significant changes visible		
East:	Appears to be mostly unimproved land with some quarry activity further east		
Southeast:	Appears to be part of a quarry with earth movement visible		
South:	Appears to be part of a quarry with earth movement visible		
Southwest:	No significant changes visible		
West:	No significant changes visible		
Northwest:	No significant changes visible		

Date:	1983, 1989	Scale:	1"=500'
Subject Property:	Appears to be wooded land and areas covered with low-lying vegetation		
North:	No significant changes visible		
Northeast:	No significant changes visible		
East:	Appears to be the current shopping mall		
Southeast:	Appears to be the current shopping mall		
South:	Appears to be vacant cleared land		
Southwest:	No significant changes visible		
West:	No significant changes visible		
Northwest:	No significant changes visible		
Date:	1994	Scale:	1"=500'
Subject Property:	Appears to be vacant cleared land with earth movement apparent		
North:	No significant changes visible		
Northeast:	No significant changes visible		
East:	No significant changes visible		
Southeast:	No significant changes visible		
South:	Appears to be developed with the existing shopping center buildings		
Southwest:	No significant changes visible		
West:	No significant changes visible		
Northwest:	No significant changes visible		
Date:	2005, 2006, 2009, 2011, 2013, 2015, 2017, 2019, 2021, 2023	Scale:	1"=500'
Subject Property:	Appears to be undeveloped (recovered grassland, woodland, dirt)		
North:	No significant changes visible		
Northeast:	No significant changes visible		
East:	No significant changes visible		
Southeast:	No significant changes visible		
South:	No significant changes visible		
Southwest:	No significant changes visible		
West:	No significant changes visible		

Northwest: No significant changes visible

The very southeast corner of the subject property was identified as cleared land between circa 1964 and 1971 that appeared to be associated with gravel pit operations further southeast. The subject property was not located in an active gravel pit, and no equipment or operations were apparent on the subject property. According to on-line research, this quarry was named Columbia Quarry, operated by Vulcan Materials Company, involved with granite and crushed stone.

Copies of select aerial photographs are included in Appendix B of this report.

3.2 Fire Insurance Maps

Partner requested the collection of fire insurance maps (FIMs) from ERIS on June 9, 2025. FIM coverage was not available for the subject property.

A copy of the no coverage letter is included in Appendix B of this report.

3.3 City Directories

Partner reviewed historical city directories obtained from ERIS on June 16, 2025 for past names and businesses that were listed for the subject property and adjoining properties. City directories were not available for the subject property; however, coverage was available for adjoining properties. The findings are tabulated below:

ADJOINING PROPERTY SUMMARY

City Directory Search for 201 Columbia Mall Blvd (Adjoining Property)	
Year(s)	Occupant Listed
1995	Officemax, Circuit City Car Stereo Installation Dept, Sunsations Tanning & Styling Salon, Bellsouth Mobility Ne Sales Office, Simply Hair Barber Shop, Kent Capital 8 Cinema, Northeast Floral Ctr, Pc Corner Service, D's Shoe Warehouse, Pc Corner Sales, Li's Pet Shop Inc, Cucos Border Cafe, Capital B Cinemas, Baby Superstore, Discovery Zone, Capitol Centre, Natural Nails, Tre's Bien, Stein Mart
2000	Kirby Co, Out of Bounds Sports Bar & Grl, Robert Eaves Brj Consulting, Capital 8 Cinema Kent, D's Shoe Warehouse, Capitol 8 Cinemas, 8 Cinemas Capital, Superstore Baby, Zone Discovery, Stein Mart Inc, Nails Natural, Alltel Mobile, Circuit City, Dollar Tree, Babies R Us, P C Corner, Office Max, Max Office, Mart Stein, Bien Tres, Accustaff
2002	Golfmed, World Vision Satellite, Uscg Recruiting Office, Value City Furniture, Unlimited Creations, C & V's Sports Cafe, Clothing Exchange, Capitol 8 Cinemas, Eaves Robert Cpa, Hair Sculptures, Gateway Country, Brj Consulting, Circuit City, Fashions li, Dollar Tree, Brj Tax Ctr, P C Corner, Randstad, Le Nails, Kirby Co
2007	Medtech, Royal Priesthood Ministry Ctr, Pulse Dance & Fitness Studio, Da Vita Capital Ctr Dialysis, Us Coast Guard Recruiting, New Life World Ministries, Uscg Recruiting Office, Fight Club University, Value City Furniture, Prestige Realty Inc, D's Shoe Warehouse, Spegel Properties, Siegel Properties, Racc Acceptance, Bgg Fashion Llc, Saigon Cafe, Fashions li, P C Corner, Le Nails
2012	Element, Royal Priesthood Ministry Ctr, Word Empowerment Zone Mnstrs, Pulse

	Dance & Fitness Studio, Journey's Beauty Salon & Spa, Davita Capital Ctr Dialysis, Us Coast Guard Recruiting, New Life World Ministries, Ministries New Life World, Uscg Recruiting Office, Karen's Styling Salon, Value City Furniture, Prestige Realty Inc, D's Shoe Warehouse, Spegel Properties, Siegel Properties, Bgg Fashion Llc, Saigon Cafe, Fashions li, P C Corner, Le Nails, Medtech
2016	Le Nails, Royal Priesthood Ministry Ctr, Da Vita Capital Ctr Dialysis, Us Coast Guard Recruiting, New Life World Ministries, Uscg Recruiting Office, Karen's Styling Salon, Value City Furniture, Pulse Dance Fitness, Prestige Realty Inc, Spegel Properties, Siegel Properties, Racc Acceptance, Bgg Fashion Llc, Saigon Cafe, Fashions li
2020	Le Nails, Royal Priesthood Ministry Ctr, Da Vita Capital Ctr Dialysis, Us Coast Guard Recruiting, Uscg Recruiting Office, Karen's Styling Salon, Value City Furniture, Pulse Dance Fitness, Prestige Realty Inc, New Kinda Me Salon, T S Wellness Llc, Spegel Properties, Siegel Properties, Bridgegap Realty, Racc Acceptance, Bgg Fashion Llc, Saigon Cafe, Fashions li, Da Vita Inc, Fashion li, Salon Lux
2024	Davita, Royal Priesthood Ministry Ctr, Da Vita Capital Ctr Dialysis, Renewed Vision Counseling, Uscg Recruiting Office, Karen's Styling Salon, Value City Furniture, Sulton, Thelisa Y Md, Mychale Dance Studio, Prestige Realty Inc, New Kinda Me Salon, D's Shoe Warehouse, Spegel Properties, Siegel Properties, North East Bingo, Bridgegap Realty, Racc Acceptance, Bgg Fashion Llc, Saigon Cafe, Fashions li, Salon Lux, Le Nails

City Directory Search for 7201 Two Notch Rd (Adjoining Property)

Year(s)	Occupant Listed
1970	Stylarama Beauty Salon, Mack's Radio & T v Service
1981	Columbia Mall Shipping Cntr
1986	Columbia Mall Shopping Cntr
1990	Columbia Mall Shopping Cntr
2000	Gap, Avenue, Champs, Champs, Express, Foxmoor, Louries, Rainbow, Corn Dog, Fun Wear, Gadzooks, K B Toys, Le Nails, Musicland, Nut House, Structure, Toys R Us, Footlocker, J Riggings, J Riggings, Motherhood, Plumb Gold, West Jeans, World Tape, Briar Patch, Chick Fil A, Eckerd Drug, Foot Locker, Lane Bryant, Lerner Shop, Limited Too, Mc Donald's, Radio Shack, Valley Gold, Waldenbooks, Disney Store, Hair Cuttery, Hut Sunglass, Steak Escape, Sunglass Hut, Tire America, Afterthoughts, Afterthoughts, Carlton Cards, Columbia Mall, Dentist Place, J C Penney Co, Lens Crafters, Sears Optical, Athlete's Foot, Footaction Usa, J W Jeans West, Zales Jewelers, Eddie Bauer Inc, Fine's Men Shop, H & R Block Inc, Piercing Pagoda, Rack Room Shoes, Record Town Inc, Ritz Camera Ctr, Shoe Department, Added Dimensions, Kitty's Hallmark, Lady Foot Locker, Sears Resume Svc, Silver Unlimited, Willis Chiro Med, Bath & Body Works, Claire's Boutique, Kid's Foot Locker, Things Remembered, Victoria's Secret, Watches Unlimited, Cones'n Cappuccino, H Rubin Vision Ctr, J C Penney Optical, Original Cookie Co, Radicals Air Brush, Reeds Jewelers Inc, Regis Hairstylists, Sears Roebuck & Co, Shoesource Payless,

	<p>Danenberg Alvin Dds, Friedman's Jewelers, Lechters Housewares, Payless Shoe Source, Sophisticate Petite, Underground Station, A Dollar Everythings, Electronics Boutique, Thompson Joann M Dds, Columbia Mall Cinemas, General Nutrition Ctr, Quiznos Columbia Mall, Sears Auto & Tire Ctr, Sears Hearing Aid Ctr, Sears Portrait Studio, Daughtry Curtiss W Dds, Mitchell's Formal Wear, Sharon Luggage & Gifts, Carolina Cellular Sales, Marks & Morgan Jewelers, Bugle Boy Factory Outlet, Frederick's of Hollywood, Great American Cookie Co, Morrison's Fresh Cooking, Schiano's Italian Eatery, American Eagle Outfitters, Metabolife Products Distr, Annes Soft Pretzels Auntie, China Max of Columbia Mall, Cuttery Columbia Mall Hair, Dillard's Department Store, First Cellular of Columbia, San Francisco Music Box Co, Family Christian Book Store, Columbia Art & Custom Framing, Direct Dial to These De Richs, Auntie Anne's Hand Rolled Soft, Richland County Sheriff's Dept, Direct Dial to These Departments Custom Richs, Direct Dial to These Departments Dilive Richs, Direct Dial to These Departments Silver Richs</p>
2002	<p>Gap, Rave, Champs, Rich's, Express, Foxmoor, Rainbow, Fun Wear, Gadzooks, K B Toys, Hat World, Nut House, Sam Goody, Structure, Toys R Us, Motherhood, Plumb Gold, Sprint Pcs, Briar Patch, Chick Fil A, Eckerd Drug, Foot Locker, Gold Italia, Lane Bryant, Lencrafters, Lerner Shop, Limited Too, Mc Donald's, Radio Shack, Waldenbooks, Disney Store, Hair Cuttery, Kay Jewelers, Steak Escape, Sunglass Hut, Afterthoughts, Carlton Cards, Columbia Mall, Dentist Place, Fashion Cents, J C Penney Co, Lens Crafters, Sears Optical, Athlete's Foot, Dean Steven Od, First Cellular, Footaction Usa, Old Navy Store, Zales Jewelers, Eddie Bauer Inc, Fine's Men Shop, Piercing Pagoda, Rack Room Shoes, Ritz Camera Ctr, Shoe Department, J C Penney Salon, Kitty's Hallmark, Lady Foot Locker, M C Collectibles, Mialno Mens Wear, Sears Resume Svc, Silver Unlimited, Willis Chiro Med, Wilson's Leather, Bath & Body Works, Claire's Boutique, Kid's Foot Locker, Things Remembered, Victoria's Secret, Watches Unlimited, Cones'n Cappuccino, H Rubin Vision Ctr, J C Penney Optical, Radicals Air Brush, Reeds Jewelers Inc, Regis Hairstylists, Sears Roebuck & Co, Friedman's Jewelers, H & R Block Tax Svc, Payless Shoe Source, Underground Station, Electronics Boutique, Piccadilly Cafeteria, Wireless Accessories, Arborvine at the Mall, Columbia Mall Cinemas, Feuerstein Paul a Dds, General Nutrition Ctr, Quizno's Classic Subs, Sears Auto & Tire Ctr, Sears Portrait Studio, Daughtry Curtiss W Dds, Great American Cookies, Mitchell's Formal Wear, Sharon Luggage & Gifts, Carolina Cellular Sales, National Tire & Battery, A Advanced Locksmith Svc, Bugle Boy Factory Outlet, Frederick's of Hollywood, Schiano's Italian Eatery, American Eagle Outfitters, China Max of Columbia Mall, Dillard's Department Store, San Francisco Music Box Co, Family Christian Book Store, Thomas Kinkade Columbia Mall, A Dan's Twenty Four Lock & Key, Auntie Anne's Hand Rolled Soft, Richland County Sheriff's Dept</p>
2007	<p>Gnc, Lids, Bloom, Sears, Macy's, Sidlitz, Subway, Express, Glitter, Claire's, Gold Pros, H&R Block, Man Alive, New Image, Authentiks, Magic City, News Stand, Radioshack, And Buffalo, Beauty Line, Chick Fil A, Foot Locker, Gold Italia, Sarku Japan, Sunglass Hut, Tire Kingdom, American Diva, Champs Sports, Glamour Nails, Gold & Silver, Oxford Street, Sears Optical, Trend Setters, Urban Station, Ashley Stewart, Columbia Place, Eyebrow Centre, Footaction Usa, Lim's Menswear, Sears</p>

	Auto Ctr, Thomas Kinkade, Charlotte Russe, Shirin Jewelers, Athletic X Press, Encore Shoe Dept, Kids Foot Locker, Lady Foot Locker, Sports Fan Attic, Virginia College, Frangancia Sc Inc, Hfd Interiors Llc, Things Remembered, Watches Unlimited, Air Brush Unlimited, Manhattan Mens Wear, Payless Shoe Source, Sissy's Furniture I, Us Naval Recruiting, Air Force Recruiting, Fine Art of Baseball, Motherhood Maternity, Men's Wearhouse & Tux, Sears Portrait Studio, Auntie Anne's Pretzels, Harvest Hope Food Bank, Burlington Coat Factory, Great American Jewelers, New York Gold & Diamond, Underground by Journeys, Zales the Diamond Store, Schiano's Italian Eatery, Maleo Dogs Burgers & More, Urban Knowledge Bobkstore, Whiz Youth Activities Inc, China Max of Columbia Mall, Hughes Network Systems Llc, Columbia Place Mall Stadium, Miracle Ear Hearing Aid Ctr, V's Student Cosmetology Svc, A Way Car Carrier & Shipping, Providence Health Connection, C J's Designer Fragrances Plus
2012	Gnc, Bloom, Sears, Macy's, Subway, Express, Rainbow, Claire's, Journeys, H&R Block, Hat World, Man Alive, New Image, Authentiks, Magic City, News Stand, Radioshack, Beauty Line, Chick Fil A, Finish Line, Foot Locker, Sarku Japan, Kay Jewelers, Sunglass Hut, Tire Kingdom, American Diva, Champs Sports, Glamour Nails, Gold & Silver, Oxford Street, Sears Optical, Trend Setters, Urban Station, Ashley Stewart, Columbia Place, Footaction Usa, Lim's Menswear, Sears Auto Ctr, Charlotte Russe, Shirin Jewelers, Athletic X Press, Kids Foot Locker, Lady Foot Locker, Sports Fan Attic, Virginia College, Frangancia Sc Inc, Hfd Interiors Llc, Things Remembered, Watches Unlimited, Air Brush Unlimited, Manhattan Mens Wear, Payless Shoe Source, Sissy's Furniture I, Underground Station, Air Force Recruiting, Fine Art of Baseball, Motherhood Maternity, Piccadilly Cafeteria, Men's Wearhouse & Tux, Sears Portrait Studio, Auntie Anne's Pretzels, Columbia Place Cinemas, Harvest Hope Food Bank, Thomas Kinkade Gallery, Burlington Coat Factory, Great American Jewelers, Zales the Diamond Store, Schiano's Italian Eatery, Urban Knowledge Bobkstore, China Max of Columbia Mall, Hughes Network Systems Llc, Miracle Ear Hearing Aid Ctr, V's Student Cosmetology Svc, Providence Health Connection, C J's Designer Fragrances Plus
2016	Gnc, Lids, Brook, Sears, Macy's, Subway, Eco Atm, Express, Glitter, Claire's, Journeys, China Max, Man Alive, New Image, Authentiks, Jimmy Jazz, News Stand, Radioshack, Beauty Line, Chick Fil A, Foot Locker, Ritz Camera, Sarku Japan, Gold Silver, Sunglass Hut, Tire Kingdom, American Diva, Champs Sports, Glamour Nails, Oxford Street, Urban Station, Ashley Stewart, Columbia Place, Eyebrow Centre, Footaction Usa, Lim's Menswear, Sears Auto Ctr, Stewart Ashley, Charlotte Russe, Shirin Jewelers, Wow Productions, Kids Foot Locker, Lids Locker Room, Shoe Dept Encore, Frangancia Sc Inc, Hfd Interiors Llc, Things Remembered, Victoria's Secret, Watches Unlimited, Air Brush Unlimited, Manhattan Mens Wear, Payless Shoe Source, Us Naval Recruiting, Air Force Recruiting, Fine Art of Baseball, In the Hood Fashions, Men's Wearhouse & Tux, Sears Portrait Studio, Auntie Anne's Pretzels, Buffalo Food Delivery, Frontline Hair Designs, Kreigshaber, Robert Od, Kriegshaber, Robert Od, New York Gold Diamond, Sears Appliance Repair, Burlington Coat Factory, Great American Jewelers, Underground by Journeys, Zales the Diamond Store, Maleo Dogs Burgers More, Palmetta Youth Connection, Hughes Network

	Systems Llc, A Way Car Carrier Shipping, Miracle Ear Hearing Aid Ctr, V's Student Cosmetology Svc, Virginia College in Columbia, Adt Security Authorized Dealer, C J's Designer Fragrances Plus, Richland County Sheriff's Dept
2020	Gnc, Dtlr, Lids, Brook, Sears, Macy's, Express, Glitter, Rainbow, Compmart, Journeys, Spectrum, China Max, Crab Shak, Authentiks, Burlington, Jimmy Jazz, Magic City, News Stand, Beauty Line, Foot Locker, Living Fath, Richs Macys, Sarku Japan, Title Bucks, Gold Silver, Sunglass Hut, American Diva, Champs Sports, Glamour Nails, Oxford Street, Urban Station, Columbia Place, Columbia Place, Eyebrow Centre, Footaction Usa, Lim's Menswear, Sears Auto Ctr, Stewart Ashley, Charlotte Russe, Shirin Jewelers, Bath Body Works, Kids Foot Locker, Shoe Dept Encore, A Plus Hats More, Frangancia Sc Inc, Hfd Interiors Llc, Touba Fashion Llc, Victoria's Secret, Watches Unlimited, Air Brush Unlimited, Cynthia's Soul Food, Manhattan Mens Wear, Payless Shoe Source, Us Naval Recruiting, Air Force Recruiting, Fine Art of Baseball, In the Hood Fashions, Auntie Anne's Pretzels, Buffalo Food Delivery, Frontline Hair Designs, Kreigshaber, Robert Od, New York Gold Diamond, Sears Appliance Repair, Great American Jewelers, Underground by Journeys, Zales the Diamond Store, Maleo Dogs Burgers More, Hughes Network Systems Llc, A Way Car Carrier Shipping, V's Student Cosmetology Svc, Virginia College in Columbia, Cream Sugar Coffee Hse Bagels, Adt Security Authorized Dealer, C J's Designer Fragrances Plus, Richland County Sheriff's Dept
2024	Gnc, Afrs, Dtlr, Bloom, Brook, Macys, Sears, Macy's, Subway, Glitter, Rainbow, Claire's, Journeys, Proactiv, Crab Shak, Burlington, Jimmy Jazz, Magic City, News Stand, Beauty Line, Cellaxs.com, Gold Italia, Living Fath, Richs Macys, Ritz Camera, Title Bucks, Braids 'R Us, Gold Silver, Nyc Cellular, Quality Food, Regis Salons, Sunglass Hut, American Diva, Dentist Place, Dillard's Inc, Glamour Nails, Gold & Silver, Oxford Street, Sears Optical, Urban Station, Zale Jewelers, Columbia Place, Envy Shoetique, Eyebrow Centre, Lim's Menswear, Sears Auto Ctr, Stewart Ashley, Thomas Kinkade, Alphonso Dreher, Charlotte Russe, Shirin Jewelers, Wow Productions, Bath Body Works, Lids Locker Room, Sports Fan Attic, A Plus Hats More, Bath & Body Works, Frangancia Sc Inc, Hfd Interiors Llc, Touba Fashion Llc, Victoria's Secret, Watches Unlimited, Limited Stores Llc, Charlotte Russe Inc, Cynthia's Soul Food, Manhattan Mens Wear, Payless Shoe Source, Sissy's Furniture I, Us Naval Recruiting, Air Force Recruiting, Fine Art of Baseball, In the Hood Fashions, Men's Wearhouse & Tux, Auntie Anne's Pretzels, Frontline Hair Designs, Jackson Hewitt Tax Svc, New York Gold Diamond, Buffalo Food & Delivery, Burlington Coat Factory, Underground by Journeys, Zales the Diamond Store, Maleo Dogs Burgers & More, Open Hearts Case Mgmt Llc, Palmetta Youth Connection, China Max of Columbia Mall, Hughes Network Systems Llc, Fredericks of Hollywood 254, Miracle Ear Hearing Aid Ctr, A Way Car Carrier & Shipping, Providence Health Connection, Cream Sugar Coffee Hse Bagels, Adt Security Authorized Dealer, C J's Designer Fragrances Plus, Richland County Sheriff's Dept

City Directory Search for 7210 Two Notch Rd (Adjoining Property)

Year(s)	Occupant Listed
2007	Rainbow
2016	Rainbow
2020	Rainbow

Based on the city directory review, no environmentally sensitive listings were identified for the adjoining property addresses.

Copies of reviewed city directories are included in Appendix B of this report.

3.4 Historical Topographic Maps

Partner reviewed historical topographic maps obtained from ERIS on June 9, 2025. The following inferred uses of the subject property and adjoining properties interpreted from topographic maps in Appendix B and are tabulated below:

Date:	1935, 1937
Subject Property:	Depicted as undeveloped land with Big Lightwood Knot Branch through property area
North:	Depicted as undeveloped land
Northeast:	Depicted as undeveloped land
East:	Depicted as undeveloped land
Southeast:	Depicted as undeveloped land
South:	Depicted as undeveloped land
Southwest:	Depicted as undeveloped land
West:	Depicted as undeveloped land
Northwest:	Depicted as undeveloped land
Date:	1953
Subject Property:	Depicted as shaded green indicating vegetated land. The Lightwood Knot Branch creek channel is depicted through the subject property draining southeastward
North:	Depicted as shaded green indicating vegetated land
Northeast:	Depicted as shaded green indicating vegetated land.
East:	Depicted as unimproved land
Southeast:	Depicted as shaded green indicating vegetated land
South:	Depicted as shaded green indicating vegetated land
Southwest:	Depicted as shaded green indicating vegetated land. A portion of Roof Street is depicted

West:	Depicted as shaded green indicating vegetated land. A portion of Roof Street is depicted
Northwest:	Depicted as shaded green indicating vegetated land
Date: 1972	
Subject Property:	No significant changes depicted
North:	Shaded to depict urban development
Northeast:	Shaded to depict urban development
East:	Depicted as unimproved land (no green shading)
Southeast:	A gravel pit icon is depicted in this area (no green shading)
South:	Depicted as unimproved (no green shading)
Southwest:	Roof Street is depicted followed by shading to depict general urban development
West:	Roof Street is depicted followed by shading to depict general urban development
Northwest:	Roof Street is depicted followed by shading to depict general urban development
Date: 1990	
Subject Property:	No significant changes depicted
North:	No significant changes depicted
Northeast:	No significant changes depicted
East:	Columbia Mall Boulevard ring road is depicted followed by mall building(s)
Southeast:	Depicted with the current mall
South:	No significant changes depicted
Southwest:	No significant changes depicted
West:	No significant changes depicted
Northwest:	No significant changes depicted
Date: 2014, 2017, 2020	
Subject Property:	No significant changes depicted
North:	No significant changes depicted
Northeast:	No significant changes depicted

East:	No significant changes depicted
Southeast:	Shaded to depict development
South:	Shaded to depict development
Southwest:	Shaded to depict development
West:	Shaded to depict development
Northwest:	Shaded to depict development

Copies of reviewed topographic maps are included in Appendix B of this report.

4.0 REGULATORY RECORDS REVIEW

4.1 Regulatory Agencies

Fire Department

REGULATORY AGENCY DATA

Name of Agency:	City of Columbia Fire Department
Point of Contact:	foia@columbiasc.gov
Agency Address:	2600 Bull Street, Columbia, South Carolina 29201
Agency Phone Number:	(803) 898-3882
Date of Contact:	June 9, 2025
Method of Communication:	Email

Summary of Communication:

As of the date of this report, Partner has not received a response from the CFD for inclusion in this report.

Building Department

REGULATORY AGENCY DATA

Name of Agency:	City of Columbia Building Department
Point of Contact:	foia@columbiasc.gov
Agency Address:	2020 Hampton Street, Columbia, South Carolina 29204
Agency Phone Number:	(803) 545-3483
Date of Contact:	June 2025
Method of Communication:	Email

Summary of Communication:

As of the date of this report, Partner has not received a response from the CBD for inclusion in this report.

Planning Department

REGULATORY AGENCY DATA

Name of Agency:	City of Columbia Planning Department
Point of Contact:	foia@columbiasc.gov
Agency Address:	Columbia, South Carolina
Agency Phone Number:	(803) 545-3222
Date of Contact:	June 2025
Method of Communication:	Online

Summary of Communication:

The subject property is designated GC-General Commercial development by the City of Columbia.

Oil & Gas Exploration

REGULATORY AGENCY DATA

Name of Agency:	South Carolina Department of Natural Resources
Point of Contact:	https://pvnpms.phmsa.dot.gov/PublicViewer/
Agency Address:	Columbia, South Carolina
Agency Phone Number:	N/A
Date of Contact:	June 2025
Method of Communication:	Online Research

Summary of Communication:

Partner reviewed the National Pipeline Mapping System and the ArcGIS Oil and Gas Wells websites concerning the subject property and nearby properties. The maps contain information regarding oil and gas development. According to the websites, oil or gas wells are not located within 500 feet of the subject property. Partner also consulted the National Pipeline Mapping System (NPMS) Public Map Viewer which did not reveal any oil or gas or pipelines within 500 feet of the subject property. Partner did not identify evidence of environmental concerns during the map review.

Assessor's Office

REGULATORY AGENCY DATA

Name of Agency:	Richland County GIS
Point of Contact:	https://richlandmaps.com/
Agency Address:	2020 Hampton Street, Columbia, South Carolina 29204
Agency Phone Number:	https://richlandmaps.com/
Date of Contact:	June 2025
Method of Communication:	Online Research

Summary of Communication:

According to records reviewed, the subject property is identified by Assessor Parcel Number (APN) R16904-01-01 and is currently owned by Paces Foundation Inc, since 2022. No buildings are identified for the subject property, and the land is identified as approximately 15.92 acres.

Copies of pertinent documents are included in Appendix B of this report.

4.2 Mapped Database Records Search

The regulatory database report provided by ERIS documents the listing of sites identified on federal, state, county, city, and tribal (when applicable) standard source environmental databases within the approximate minimum search distance (AMSD) specified by ASTM Practice E1527-21. The data from

these sources are updated as these data are released and integrated into one database. The information contained in this report was compiled from publicly available sources.

The environmental database information is used to identify environmental concerns in connection with the subject property. The listings also serve to identify the known indications of the storage, use, generation, disposal, or release of hazardous substance at the subject property and the potential for contaminants to migrate onto the subject property from off-site sources in groundwater or soil in the form of liquids or vapor.

Using the ASTM definition of migration, Partner considers the migration of hazardous substances or petroleum products in any form onto the subject property during the evaluation of each site listed on the radius report, which includes solid, liquid, and vapor.

4.2.1 Regulatory Database Summary

The following table lists the sites as categorized by the regulatory database within the prescribed AMSD. The locations of the sites are plotted utilizing a geographic information system, which geocodes the site addresses. The accuracy of the geocoded locations is approximately +/-300 feet.

DATABASE REPORT DATA

Database	AMSD Radius (mile)	Listings Identified		
		Subject Property	Adjoining Properties	Surrounding Area Sites of Concern
Federal NPL	1.00	N	N	N
Delisted NPL Site	0.50	N	N	N
Federal SEMS Site	0.50	N	N	N
Federal SEMS-ARCHIVE	0.50	N	N	N
Federal RCRA CORRACTS Facility	1.00	N	N	N
Federal RCRA TSDF Facility	0.50	N	N	N
Federal RCRA Generators Site (LQG, SQG, VSQG, CESQG)	Subject and Adjoining	N	N	N
Federal IC/EC Registries	Subject Property	N	N	N
Federal ERNS Site	Subject Property	N	N	N
Federal PFAS Facility	0.50	N	N	N
State/Tribal Equivalent NPL	1.00	N	N	N
State/Tribal Equivalent CERCLIS	1.00	N	N	N

State/Tribal Landfill/Solid Waste Disposal Site	0.50	N	N	N
State/Tribal Leaking Storage Tank Site (LUST/LPST)	0.50	N	Y	N
State/Tribal Registered Storage Tank Sites (UST/AST)	Subject and Adjoining	N	Y	N
State/Tribal IC/EC Registries	Subject and Adjoining	N	N	N
State/Tribal Voluntary Cleanup Sites (VCP)	0.50	N	N	N
State/Tribal Spills	0.25	N	N	N
Federal Brownfield Sites	0.50	N	N	N
State Brownfield Sites	0.50	N	N	N
State PFAS Facility	0.50	N	N	N

4.2.2 Subject Property Listings

The subject property is not identified in the regulatory database report.

4.2.3 Adjoining Property Listings

One or more adjoining properties were identified as a State/Tribal Leaking Storage Tank Site (LUST/LPST), and State/Tribal Registered Storage Tank Sites (UST/AST) in the regulatory database report, as discussed below:

ADJOINING PROPERTY DATABASE LISTING

Property Name:	National Tire and Battery; NTW LLC 658 D/B/A NTB
Address:	7201-900 Two Notch Road
Direction:	East-southeast
Hydrological Gradient:	Down-Gradient
Database Listing:	RCRA-NonGen
Discussion :	These listings appear to be associated with a facility that formerly was a small quantity generator of hazardous waste operating under EPA ID number SCR000763631, and also under SCD078053501 as part of Sears, Roebuck & Co. The facility notified that the generated hazardous wastes included ignitable waste, benzene, tetrachloroethylene, and trichloroethylene. The listing indicated that in 2009, this facility was verified as not a generator and there are no violations associated. Based on the regulatory status that the facility is not a

hazardous waste, generator, lack of violations, and downgradient location, this listing does not represent an environmental concern to the subject property.

ADJOINING PROPERTY DATABASE LISTING

Property Name:	Belk Department Store
Address:	7201 Two Notch Road
Direction:	East-southeast
Hydrological Gradient:	Down-Gradient
Database Listing:	UST, LUST
Date of Release:	October 16, 1993
Substance Released:	Diesel
Media Impacted:	Unknown
Date of Closure:	February 4, 1993 Cleanup Complete: April 21, 1995
Responsible Party:	Belk Department Store
Substance Involved:	Diesel
Years of Operation:	Unknown
Status:	Closed: NFA April 21, 1995
Discussion :	These listings show that Belk Department store formerly had a 500-gallon diesel fuel underground storage tank that was removed in October 1993 and received no further action status on April 21, 1995. No tank closure documentation was available. However, based on the downgradient location and regulatory closure, these UST-related listings do not represent an environmental concern to the subject property

ADJOINING PROPERTY DATABASE LISTING

Property Name:	Columbia Place Anchor LLC/ JC Penney Store and Auto Center/ Sears Auto Center
Address:	7201 100 Two Notch Road
Direction:	East-southeast
Hydrological Gradient:	Down-Gradient
Database Listing:	UST, LUST, Delisted LST
Date of Release:	July 3, 1995, November 1, 2001, March 17, 2006, and May 14, 2007
Substance Released:	Petroleum Products
Media Impacted:	Unknown

Date of Closure:	Tank Closures: December 27, 1993, December 31, 1993, and February 20, 2007
Responsible Party:	Columbia Place Anchor LLC; JC Penney; and Sears Roebuck
Substance Involved:	Petroleum products and other substances
Years of Operation:	Unknown
Status:	Closed: NFA July 17, 1995 Closed: NFA December 23, 2002 Closed: NFA April 1, 2006 Closed: NFA May 22, 2007
Discussion :	These listings show that Sears Automotive, JC Penney Auto Center, and Columbia Place Anchor LLC formerly had four underground storage tanks in use. These included a 300-gallon other substances, a 500-gallon waste/used/burnt oil, a 500-gallon other substances, and a 6,000-gallon diesel fuel tanks. According to the listings, all four underground storage tanks were removed and received no further action status. No tank closure documentation was available. However, based on the downgradient location and regulatory closure, these UST-related listings do not represent an environmental concern to the subject property

ADJOINING PROPERTY DATABASE LISTING

Property Name:	FMR Burnettes Cleaners
Address:	7201 Tow Notch Road
Direction:	East-southeast
Hydrological Gradient:	Down-Gradient
Database Listing:	Dry Cleaners, Dryclean Fund, SASPL
Substance Involved:	Unknown
Years of Operation:	Unknown
Status:	No Funding Actively Planned
Discussion :	The site appears to have been within the Columbia Mall and is in the database listings as it was formerly occupied by Burnettes Cleaner, a dry cleaner site. No additional information is provided, however, there is no indication of violations or releases based on the listings. Based on the downgradient location and no indications of a release, these dry-cleaner related listings do not represent an environmental concern to the subject property

ADJOINING PROPERTY DATABASE LISTING

Property Name:	Columbia Place Mall Movies
Address:	7201 Two Notch Road
Direction:	East

Hydrological Gradient:	Down-Gradient
Database Listing:	Delisted LST
Substance Involved:	Unknown
Years of Operation:	Unknown
Status:	PREAAGEVL
Discussion :	This listing appears to indicate that a leaking tank had a release in January 2010. No additional information is provided. Based on the downgradient location and the delisted status, this LST listing does not represent an environmental concern to the subject property

Based on the findings, vapor migration is not considered an environmental concern at this time.

4.2.4 Surrounding Area Listings of Sites of Concern

No sites of concern are identified in the regulatory database report.

Based on the findings, vapor migration is not considered an environmental concern at this time.

4.2.5 Unplottable Listings

No unplottable listings are identified in the regulatory database report.

A copy of the regulatory database report is included in Appendix C of this report.

5.0 USER PROVIDED INFORMATION AND INTERVIEWS

In order to qualify for one of the *Landowner Liability Protections (LLPs)* offered by the Small Business Liability Relief and Brownfields Revitalization Act of 2001 (the *Brownfields Amendments*), the *User* must conduct the following inquiries required by 40 CFR 312.25, 312.28, 312.29, 312.30, and 312.31. The *User* should provide the following information to the *environmental professional*. Failure to provide this information could result in a determination that *all appropriate inquiries* is not complete. The *User* is asked to provide information or knowledge of the following:

- Review Title and Judicial Records for Environmental Liens and AULs
- Specialized Knowledge or Experience of the User
- Actual Knowledge of the User
- Reason for Significantly Lower Purchase Price
- Commonly Known or *Reasonably Ascertainable* information
- Degree of Obviousness
- Reason for Preparation of this Phase I ESA

Fulfillment of these user responsibilities is key to qualification for the identified defenses to CERCLA liability. Partner requested our Client to provide information to satisfy User Responsibilities as identified in Section 6 of the ASTM guidance.

Pursuant to ASTM Practice E1527-21, Partner requested the following site information from the User of this report.

USER RESPONSIBILITIES

Item	Provided By User
AAI User Questionnaire	No
Title Records, Environmental Liens, and AULs	No
Specialized Knowledge	No
Actual Knowledge	No
Valuation Reduction for Environmental Issues	No
Identification of Key Site Manager	No
Reason for Performing Phase I ESA	Yes
Prior Environmental Reports	Yes

5.1 Interviews

5.1.1 Interview with Owner

Paces Foundation, Inc., subject property owner, was not aware of any pending, threatened, or past litigation relevant to hazardous substances or petroleum products in, on, or from the subject property; any pending, threatened, or past administrative proceedings relevant to hazardous substances or petroleum products in, on, or from the subject property; or any notices from a governmental entity regarding any possible violation of environmental laws or possible liability relating to hazardous substances or petroleum products.

5.1.2 Interview with Report User

Paces Foundation, Inc., report user, was not aware of any pending, threatened, or past litigation relevant to hazardous substances or petroleum products in, on, or from the subject property; any pending, threatened, or past administrative proceedings relevant to hazardous substances or petroleum products in, on, or from the subject property; or any notices from a governmental entity regarding any possible violation of environmental laws or possible liability relating to hazardous substances or petroleum products.

5.1.3 Interview with Key Site Manager

The subject property owner acted as the key site manager, as discussed above.

5.1.4 Interviews with Past Owners, Operators and Occupants

Interviews with past owners, operators, and occupants were not conducted since information regarding the potential for contamination at the subject property was obtained from other sources.

5.2 User Provided Information

5.2.1 Title Records, Environmental Liens, and AULs

Partner was not provided with title records or environmental lien and AUL information for review as part of this assessment.

5.2.2 Specialized Knowledge

The User did not have specialized knowledge of environmental conditions associated with the subject property at the time of the assessment.

5.2.3 Actual Knowledge of the User

The User was not aware of environmental liens and/or AULs encumbering the subject property or in connection with the subject property at the time of the assessment.

5.2.4 Valuation Reduction for Environmental Issues

The User was not aware of any reductions in property value due to environmental issues.

5.2.5 Commonly Known or Reasonably Ascertainable Information

The User did not provide information that is commonly known or reasonably ascertainable within the local community about the subject property at the time of the assessment.

5.2.6 Previous Reports and Other Provided Documentation

The following information was provided to Partner for review during the course of this assessment:

Phase I Environmental Site Assessment, Willowcreek at Watertree, APN: R16904-01-01, Columbia, South Carolina 29223, prepared by Partner Engineering & Science dated August 16, 2024

Partner prepared this report on behalf of The Paces Foundation, Inc. The assessment was reportedly performed in accordance with ASTM Standard E1527-21. The assessment consisted of a site reconnaissance, interviews with knowledgeable personnel, review of historical information, and a review of federal, state, and local regulatory databases. Pertinent information contained in this report is summarized below:

- At the time of the 2024 assessment, the subject property was undeveloped wooded land. No onsite operations were reported. A drainage feature was observed along the northeastern boundary of the subject property.

- According to the Partner report, the subject property has been undeveloped vacant land since at least 1935 to present. There has been no buildings or operations on the subject property; however, in 1994 it appeared to be cleared land.
- No current or former ASTs or USTs were identified on the subject property.
- Partner observed, and confirmed, a riverine wetland that traverses the northeastern portion of the subject property. Although not an environmental concern, considerations will need to be made if the subject property is developed.
- This assessment revealed no evidence of RECs, CRECs, or HRECs in connection with the subject property; however, a BER was identified. Based on the conclusions of this assessment, Partner recommended no further investigation of the subject property at that time.

Copies of pertinent pages reviewed are not included in Appendix B of this report.

6.0 SITE RECONNAISSANCE

The weather at the time of the site visit was sunny and clear. Refer to Section 1.5 for limitations encountered during the field reconnaissance and Sections 2.1 and 2.2 for subject property operations. The table below provides the site assessment details:

SITE ASSESSMENT DATA

Site Assessment Performed By:	Jeff Jager
Site Assessment Conducted On:	June 16, 2025

Partner was unaccompanied during the site reconnaissance.

No potential environmental concerns were identified during the onsite reconnaissance.

6.1 General Site Characteristics

6.1.1 Solid Waste Disposal

Solid waste is not currently generated onsite. No evidence of illegal dumping of solid waste was observed during the Partner site reconnaissance.

6.1.2 Sewage Discharge and Disposal

No wastewater treatment facilities were observed or reported on the subject property. No septic systems were observed or reported on the subject property.

6.1.3 Stormwater and Surface Water Drainage

Stormwater is removed from the subject property primarily by sheet flow action towards stormwater drains located in the public right of way or through ground infiltration. No drywells were identified on the subject property.

6.1.4 Source of Heating and Cooling

Based on the lack of onsite structures, no heating or cooling sources were observed onsite. No hot water sources were observed onsite.

6.1.5 Wells and Cisterns

No aboveground evidence of wells or cisterns was observed during the site reconnaissance.

6.1.6 Wastewater

Domestic wastewater is not generated at the subject property. No industrial processes are currently performed at the subject property.

6.1.7 Septic Systems

No septic systems were observed or reported on the subject property.

6.1.8 Additional Site Observations

No additional general site characteristics were observed during the site reconnaissance.

6.2 Potential Environmental Hazards

6.2.1 Hazardous Substances and Petroleum Products Used or Stored at the Site

No hazardous substances or petroleum products were observed on the subject property during the site reconnaissance.

6.2.2 Aboveground & Underground Hazardous Substance or Petroleum Product Storage Tanks (ASTs/USTs)

No evidence of current or former ASTs or USTs was observed during the site reconnaissance.

6.2.3 Evidence of Releases

No spills, stains, or other indications that a surficial release has occurred at the subject property were observed.

6.2.4 Polychlorinated Biphenyls (PCBs)

No potential PCB-containing equipment (transformers, oil-filled switches, hoists, lifts, dock levelers, hydraulic elevators, etc.) was observed on the subject property during Partner's reconnaissance.

6.2.5 Strong, Pungent or Noxious Odors

No strong, pungent or noxious odors were evident during the site reconnaissance.

6.2.6 Pools of Liquid

No pools of liquid were observed on the subject property during the site reconnaissance.

6.2.7 Drains, Sumps and Clarifiers

No drains, sumps, or clarifiers, other than those associated with storm water removal, were observed on the subject property during the site reconnaissance.

6.2.8 Pits, Ponds and Lagoons

No pits, ponds, or lagoons were observed on the subject property.

6.2.9 Stressed Vegetation

No stressed vegetation was observed on the subject property.

6.2.10 Additional Potential Environmental Hazards and Emerging Contaminants

Partner evaluated the current subject property use during the site reconnaissance for potential environmental hazards, including Per- and Polyfluoroalkyl Substances (PFAS) impacts to the subject property. Based on the site observations, likely PFAS impacts to the subject property based on current use were not identified. Based on this information, PFAS are not considered an environmental concern at this time.

No additional environmental hazards, including landfill activities or radiological hazards, were observed.

6.3 Non-ASTM Services

6.3.1 Asbestos-Containing Materials (ACMs)

Asbestos is the name given to a number of naturally occurring, fibrous silicate minerals mined for their useful properties such as thermal insulation, chemical and thermal stability, and high tensile strength. The Occupational Safety and Health Administration (OSHA) regulation 29 CFR 1926.1101 requires certain construction materials to be presumed to contain asbestos, for purposes of this regulation. All thermal

system insulation (TSI), surfacing material, and asphalt/vinyl flooring that are present in a building that have not been appropriately tested are “presumed asbestos-containing material” (PACM).

Based on the lack of onsite structures, ACMs were not considered within the scope of this assessment.

6.3.2 Lead-Based Paint (LBP)

Lead is a highly toxic metal that affects virtually every system of the body. LBP is defined as any paint, varnish, stain, or other applied coating that has 1 mg/cm² (or 5,000 µg/g or 0.5% by weight) or more of lead. Congress passed the Residential Lead-Based Paint Hazard Reduction Act of 1992, also known as “Title X,” to protect families from exposure to lead from paint, dust, and soil. Under Section 1017 of Title X, intact LBP on most walls and ceilings is not considered a “hazard,” although the condition of the paint should be monitored and maintained to ensure that it does not become deteriorated. Further, Section 1018 of this law directed the Housing and Urban Development (HUD) and the US EPA to require the disclosure of known information on LBP and LBP hazards before the sale or lease of most housing built before 1978.

Due to the lack of onsite structures, LBP was not considered within the scope of this assessment.

6.3.3 Radon

Radon is a colorless, odorless, naturally occurring, radioactive, inert, gaseous element formed by radioactive decay of radium (Ra) atoms. The US EPA has prepared a map to assist National, State, and local organizations to target their resources and to implement radon-resistant building codes. The map divides the country into three Radon Zones, according to the table below:

EPA RADON ZONES

EPA Zones	Average Predicted Radon Levels	Potential
Zone 1	Exceed 4.0 pCi/L	Highest
Zone 2	Between 2.0 and 4.0 pCi/L	Moderate
Zone 3	Less than 2.0 pCi/L	Low

It is important to note that the EPA has found homes with elevated levels of radon in all three zones, and the US EPA recommends site-specific testing in order to determine radon levels at a specific location. However, the map does give a valuable indication of the propensity of radon gas accumulation in structures.

Review of the US EPA Map of Radon Zones places the subject property in Zone 3. Based upon the radon zone classification, radon is not considered an environmental concern.

6.3.4 Lead in Drinking Water

LEAD IN DRINKING WATER SUMMARY

Water System Operator:	City of Columbia
Source of Drinking Water:	Surface water from Broad River Diversion Canal and Lake Murray
Year of Annual Water Quality Report:	2023
Compliance Status:	Water supplied to the subject property area is in compliance with all State and Federal regulations pertaining to drinking water

standards for lead.

Water sampling was not conducted to verify water quality.

6.3.5 Microbial Growth

Molds are microscopic organisms found virtually everywhere, indoors and outdoors. Mold will grow and multiply under the right conditions, needing only sufficient moisture (e.g. in the form of very high humidity, condensation, or water from a leaking pipe, etc.) and organic material (e.g., ceiling tile, drywall, paper, or natural fiber carpet padding).

Based on the lack of onsite structures, microbial growth and water damage was not considered within the scope of this assessment.

6.3.6 Wetlands

A portion of the subject property appears to be a designated wetland area based on information obtained from the United States Fish and Wildlife Service's Online Wetlands Mapper; however, a comprehensive wetlands survey would be required in order to formally determine actual wetlands on the subject property. A riverine habitat wetland designation (R5UBH) is mapped across the northeast portion of the subject property aligned northwest to southeast. A wetlands delineation and survey may be necessary prior to residential development of the subject property to confirm the extent and classification of any wetlands or other waters of the United States, and to support compliance with applicable federal, state, and local regulations.

6.4 Adjoining Property Reconnaissance

The adjoining property reconnaissance consisted of observing the adjoining properties from the subject property premises.

6.4.1 Hazardous Substances and Petroleum Products Used or Stored at the Site

No hazardous substances or petroleum products were observed on adjoining properties during the limited adjoining property reconnaissance.

6.4.2 ASTs/USTs for Hazardous Substances or Petroleum Products

No ASTs or USTs for hazardous substances/petroleum products were observed on adjoining properties during the limited adjoining property reconnaissance.

6.4.3 Evidence of Releases

No evidence of a release was observed on adjoining properties during the limited adjoining property reconnaissance.

6.4.4 PCBs

No PCB containing materials were observed on adjoining properties during the limited adjoining property reconnaissance.

6.4.5 Strong, Pungent, or Noxious Odors

No strong, pungent, or noxious odors were observed on adjoining properties during the limited adjoining property reconnaissance.

6.4.6 Pools of Liquid

No pools of liquid were observed on adjoining properties during the limited adjoining property reconnaissance.

6.4.7 Drains, Sumps, and Clarifiers

No drains, sumps, or clarifiers were observed on adjoining properties during the limited adjoining property reconnaissance.

6.4.8 Pits, Ponds, and Lagoons

No pits, ponds, or lagoons were observed on adjoining properties during the limited adjoining property reconnaissance.

6.4.9 Stressed Vegetation

No stressed vegetation was observed on adjoining properties during the limited adjoining property reconnaissance.

6.4.10 Additional Potential Environmental Hazards and Emerging Contaminants

Partner evaluated the current adjoining property use/uses during the site reconnaissance for potential environmental hazards, including PFAS impacts to the subject property. Based on observations made from the subject property borders and/or information provided in the regulatory database, likely emerging contaminants or PFAS impacts to the subject property from current adjoining property use/uses were not identified. Based on this information, PFAS are not considered an environmental concern.

No additional environmental hazards were observed on adjoining properties during the limited adjoining property reconnaissance.

7.0 VAPOR ENCROACHMENT CONDITIONS

Partner conducted a limited non-intrusive vapor screening on the subject property to identify, to the extent feasible, the potential for vapor encroachment conditions (VECs) in connection with the subject property. This included consideration of chemicals of concern (COC) that may migrate as vapors into the subsurface of the subject property as a result of contaminated soil and groundwater on or near the property.

This screening utilized readily available data sources previously discussed in this Phase I ESA that includes:

- the physical setting of the subject property (Section 2.4),
- standard historical sources for the subject property, adjoining, and surrounding area (Section 3.0),
- known or potentially contaminated sites as identified from information from regulatory agencies and sites on Federal, State, tribal and local databases (Section 4.0), and
- information from the site reconnaissance (Section 6.0) of the subject property and observations of the surrounding properties.

The results of our data collection, reconnaissance, and analysis are tabulated below:

POTENTIAL FOR VAPOR ENCROACHMENT TO IMPACT THE SUBJECT PROPERTY

Area of Concern	Likely or Known VEC to Subject Property
Subject Property Existing Operations or Conditions (Sections 2.0 and 6.0)	None identified that impact the subject property.
Historical Uses of the Subject Property (Section 3.0)	None identified that impact the subject property.
Adjoining Property Operations or Existing Conditions (Sections 2.3 and 6.4)	None identified that impact the subject property.
Historical Uses of Adjoining Properties or Nearby Properties (Section 3.0)	None identified that impact the subject property.
Regulatory Review of sites identified on Federal, State, tribal and Local Environmental Databases which were located in the AMSD (Section 4.0)	None identified that impact the subject property.

Based on the findings of the limited non-intrusive vapor screening, vapor intrusion is unlikely to be an issue of concern for future structures on the subject property. As such, no further assessment is recommended.

8.0 FINDINGS AND CONCLUSIONS

Findings and Opinions

Recognized Environmental Condition

A recognized environmental condition (REC) refers to the presence of hazardous substances or petroleum products in, on, or at the subject property due to a release to the environment; the likely presence of hazardous substances or petroleum products in, on, or at the subject property due to a release or likely release to the environment; or the presence of hazardous substances or petroleum products in, on, or at the subject property under conditions that pose a material threat of a future release to the environment.

- Partner did not identify RECs during the course of this assessment.

Controlled Recognized Environmental Condition

A controlled recognized environmental condition (CREC) refers to a REC affecting the subject property that has been addressed to the satisfaction of the applicable regulatory authority or authorities with hazardous substances or petroleum products allowed to remain in place subject to the implementation of required controls (for example, activity and use limitations or other property use limitations).

- Partner did not identify CRECs during the course of this assessment.

Historical Recognized Environmental Condition

A historical recognized environmental condition (HREC) refers to a previous release of hazardous substances or petroleum products affecting the subject property that has been addressed to the satisfaction of the applicable regulatory authority or authorities and meeting unrestricted use criteria established by the applicable regulatory authority or authorities without subjecting the subject property to any controls (for example, activity and use limitations or other property use limitations).

- Partner did not identify HRECs during the course of this assessment.

Business Environmental Risk

A Business Environmental Risk (BER) is a risk which can have a material environmental or environmentally driven impact on the business associated with the current or planned use of commercial real estate, not necessarily related to those environmental issues required to be investigated in this practice. The following was identified during the course of this assessment:

- A riverine wetland is mapped on the northeastern portion of the subject property aligned northwest to southeast, identified as Lightwood Knot Branch, a minor tributary in the local watershed. Although not an environmental concern, considerations will need to be made when the subject property is developed to confirm the extent and classification of any wetlands or other waters of the United States, and to support compliance with applicable federal, state, and local regulations.

Significant Data Gaps

No significant data gaps affecting the ability of the Environmental Professional to identify a REC were encountered during this assessment.

Conclusions and Recommendations

Partner has performed a Phase I Environmental Site Assessment in conformance with the scope and limitations of ASTM Practice E1527-21 of APN: R16904-01-01 in Columbia, Richland County, South Carolina (the "subject property"). Any exceptions to, or deletions from, this practice are described in Section 1.5 of this report.

This assessment has revealed no evidence of RECs, CRECs or HRECs; however, a BER was identified in connection with the subject property. Based on the conclusions of this assessment, Partner recommends no further investigation of the subject property at this time.

9.0 SIGNATURES OF ENVIRONMENTAL PROFESSIONALS

Partner has performed a Phase I Environmental Site Assessment of the property located at APN: R16904-01-01 in Columbia, Richland County, South Carolina in conformance with the scope and limitations of the protocol and the limitations stated earlier in this report. Exceptions to or deletions from this protocol are discussed earlier in this report.

By signing below, Partner declares that, to the best of our professional knowledge and belief, we meet the definition of *Environmental Professional* as defined in §312.10 of 40 CFR §312. Partner has the specific qualifications based on education, training, and experience to assess a *property* of the nature, history, and setting of the subject *property*. Partner has developed and performed the all appropriate inquiries in conformance with the standards and practices set forth in 40 CFR Part 312.

Reviewed By:



Margaret Thomas
Environmental Professional

10.0 REFERENCES

American Society for Testing and Materials, Standard Practice for Environmental Site Assessments: Phase I Environmental Site Assessment Process, ASTM Designation: E1527-21

Environmental Risk Information Services (ERIS), City Directory, Fire Insurance Maps, Historic Aerials, Physical Setting Report, Radius Report, Topographic Maps, June 2025

Federal Emergency Management Agency, Federal Insurance Administration, National Flood Insurance Program, Flood Insurance Map, accessed via the internet, June 2025

Phase I Environmental Site Assessment, Willowcreek at Watertree, APN: R16904-01-01, Columbia, South Carolina 29223, prepared by Partner, Partner Project No. 24-458700.1, prepared for The Paces Foundation, Inc., dated August 16, 2004

United States Department of Agriculture, Natural Resources Conservation Service, Web Soil Survey, accessed via the internet, June 2025

United States Environmental Protection Agency, EPA Map of Radon Zones (Document EPA-402-R-93-071), accessed via the internet, June 2025

United States Fish and Wildlife Service, National Wetlands Inventory, accessed via the internet, June 2025

United States Geological Survey, accessed via the internet, June 2025

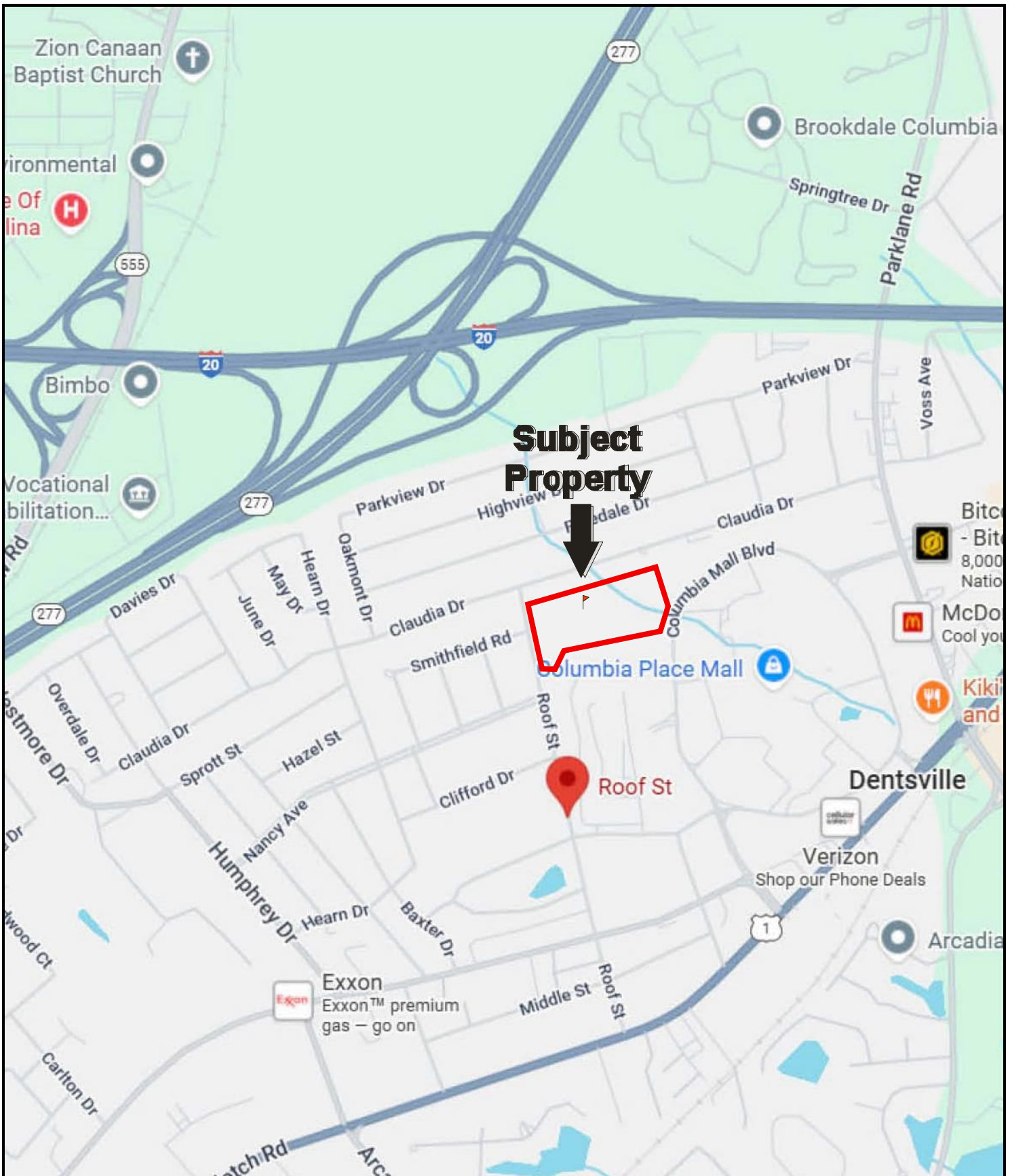
United States Geological Survey Topographic Maps, 7.5-minute series, ERIS Topographic Maps, June 2025

FIGURES

1: Site Location Map

2: Site Plan

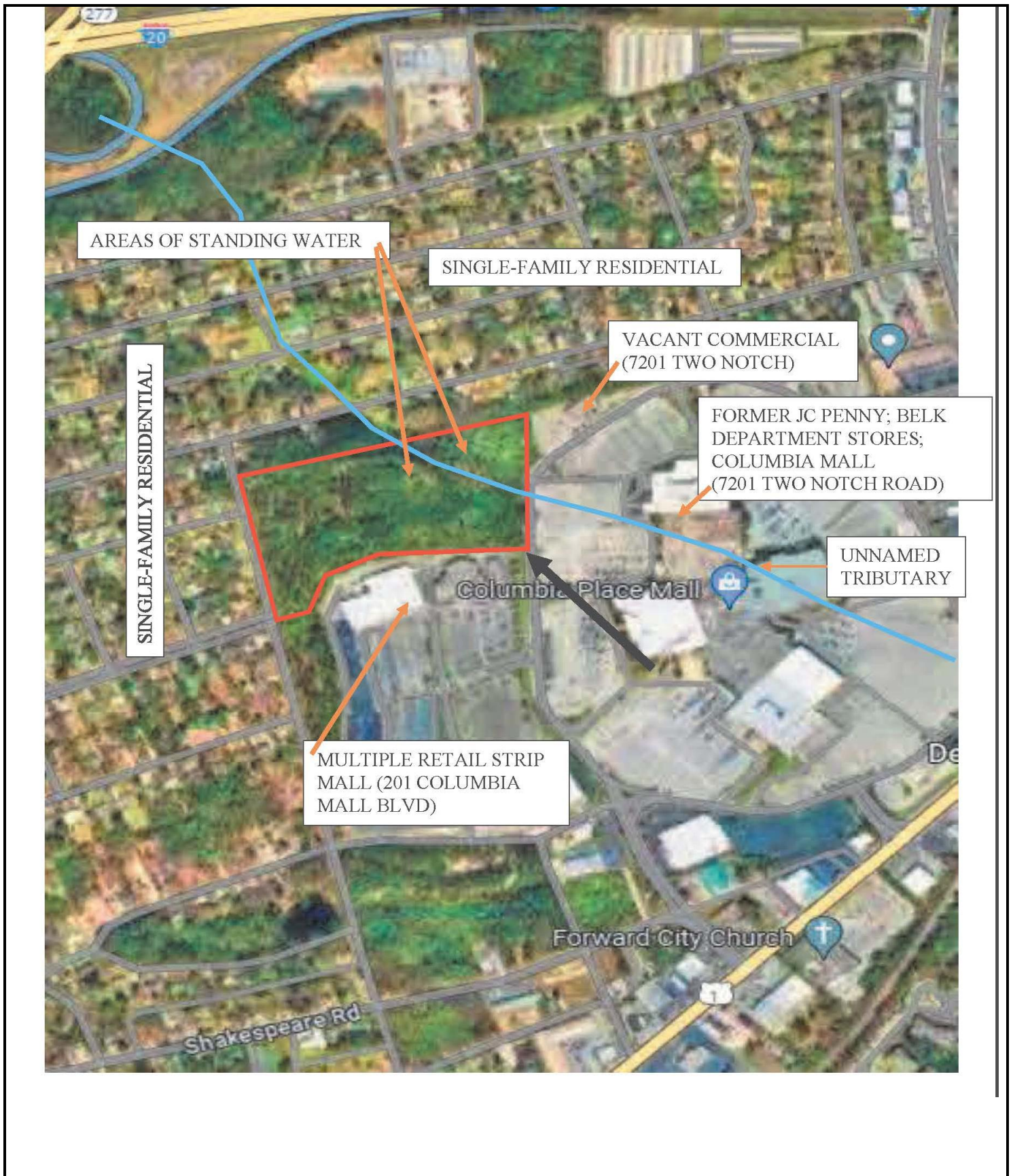
3: Topographic Map



Drawing Not To Scale

KEY:
Subject Property 

FIGURE 1: SITE LOCATION MAP
Project No. 25-458700.2

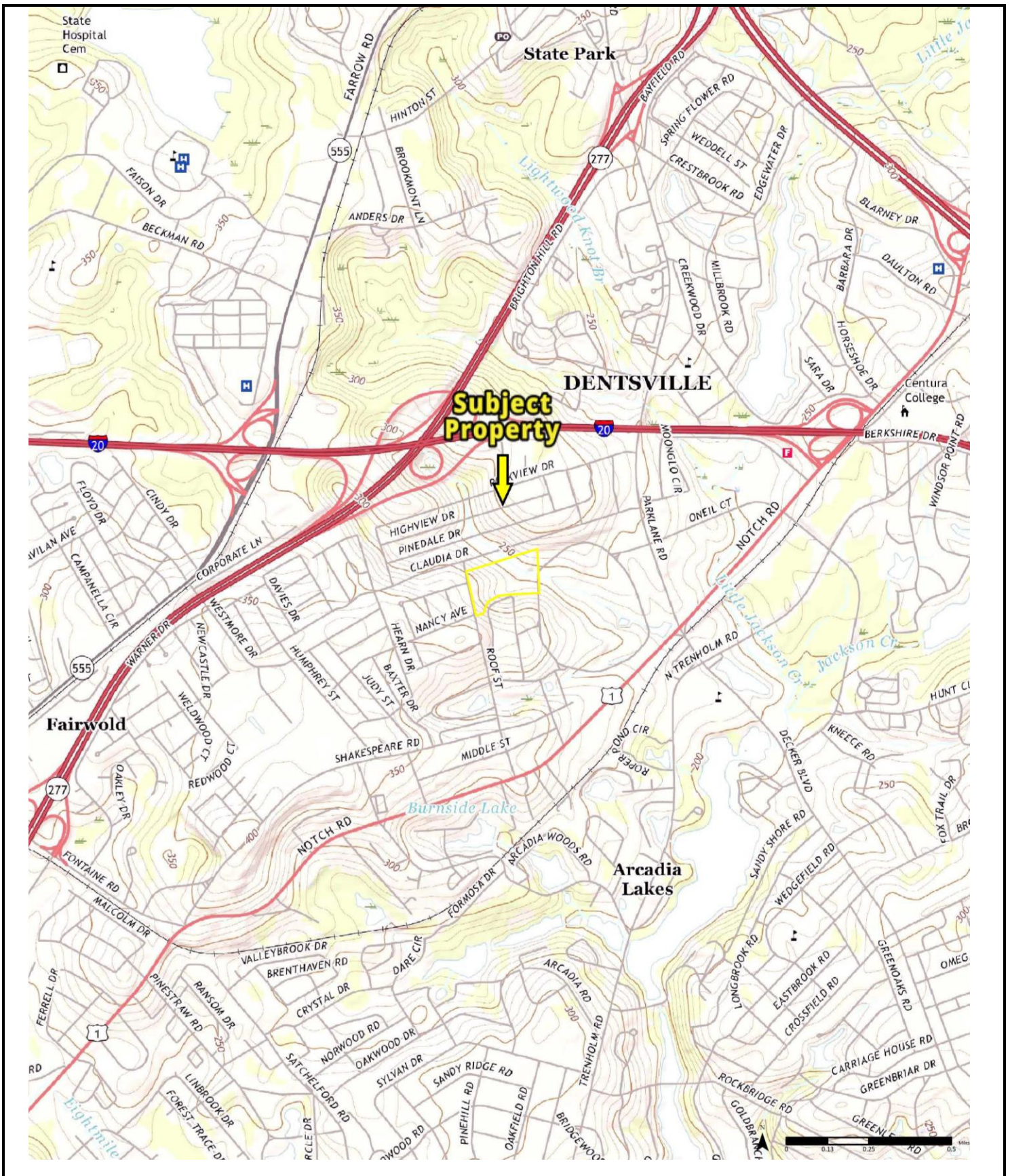


**GROUNDWATER
FLOW**



KEY:
Subject Property 

FIGURE 2: SITE PLAN
Project No. 25-458700.2



USGS 7.5 Minute Fort Jackson North, South Carolina Quadrangle
Created: 2024

KEY:
Subject Property 

FIGURE 3: TOPOGRAPHIC MAP
Project No. 25-458700.2

PARTNER

APPENDIX A: SITE PHOTOGRAPHS




1. The Subject Property from Roof Street

2. Adjacent residential development to the west



3. The Subject Property from Roof Street

4. The Subject Property from Roof Street



5. The Subject Property from Roof Street


6. The Subject Property from Roof Street



7. The Subject Property from Roof Street



8. The Subject Property from the adjacent property to the south




9. The Subject Property from Roof Street



10. The Subject Property from the adjacent property to the south



11. The Subject Property from Roof Street



12. The Subject Property from the adjacent property to the south



13. The Subject Property from the adjacent property to the south



14. The Subject Property from the adjacent property to the south



15. The Subject Property from Roof Street



16. The Subject Property from Roof Street



17. The Subject Property from the adjacent property to the southeast



18. The Subject Property from Roof Street



19. The Subject Property from the adjacent property to the southeast



20. The Subject Property from Roof Street



21. The Subject Property from the adjacent property to the southeast



22. The Subject Property from the adjacent property to the southeast



23. Adjacent residences to the north



24. Adjacent residential development to the west



25. Adjacent residences to the north



26. Adjacent shopping center to the south



27. Adjacent shopping center to the south



28. Adjacent shopping center to the south



29. Adjacent residential development to the west



30. Adjacent shopping center to the south



31. Adjacent shopping center to the south



32. Adjacent mall to the southeast



33. Adjacent property to the east



34. Adjacent mall to the southeast

APPENDIX B: HISTORICAL/REGULATORY DOCUMENTATION



HISTORICAL AERIALS

Project Property: Willowcreek at Watertree

APN: R16904-01-01

COLUMBIA SC 29223

Project No: 24-458700.2

Requested By: Partner Engineering and Science, Inc.

Order No: 25060900473

Date Completed: June 11, 2025

Aerial Maps included in this report are produced by the sources listed above and are to be used for research purposes including a phase I report. Maps are not to be resold as commercial property. ERIS provides no warranty of accuracy or liability. The information contained in this report has been produced using aerial photos listed in above sources by ERIS Information Inc. (in the US) and ERIS Information Limited Partnership (in Canada), both doing business as 'ERIS'. The maps contained in this report do not purport to be and do not constitute a guarantee of the accuracy of the information contained herein. Although ERIS has endeavored to present information that is accurate, ERIS disclaims, any and all liability for any errors, omissions, or inaccuracies in such information and data, whether attributable to inadvertence, negligence or otherwise, and for any consequences arising therefrom. Liability on the part of ERIS is limited to the monetary value paid for this report.

Environmental Risk Information Services

A division of Glacier Media Inc.

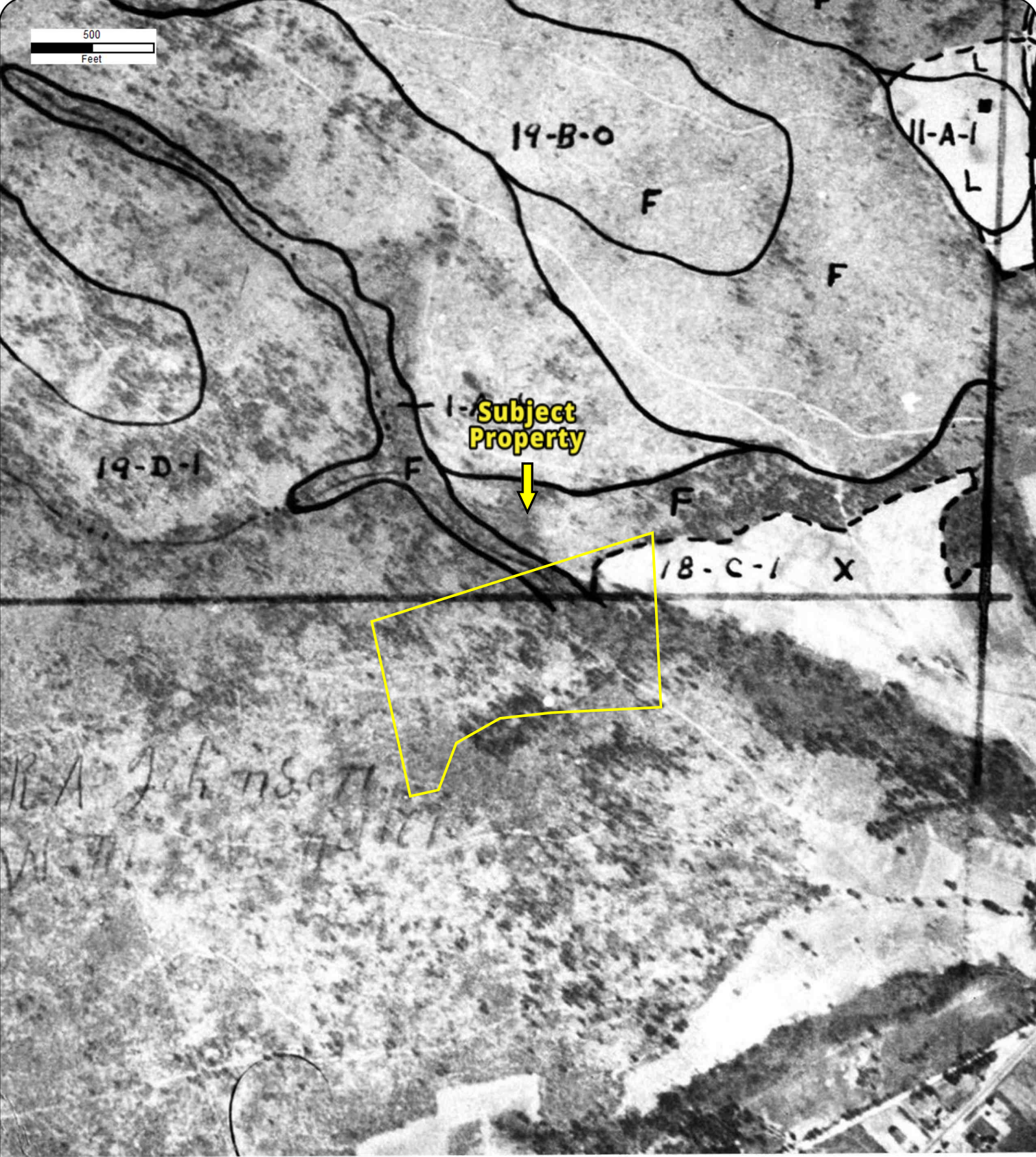
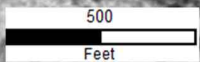
1.866.517.5204 | info@erisinfo.com | erisinfo.com

Date	Source	Scale	Comments
1938	Agricultural Stabilization & Conserv. Service	1" = 500'	
1943	Agricultural Stabilization & Conserv. Service	1" = 500'	
1951	Agricultural Stabilization & Conserv. Service	1" = 500'	
1959	Agricultural Stabilization & Conserv. Service	1" = 500'	
1964	United States Air Force	1" = 500'	
1971	United States Geological Survey	1" = 500'	
1983	United States Geological Survey	1" = 500'	
1989	United States Geological Survey	1" = 500'	Best Copy Available
1994	United States Geological Survey	1" = 500'	
2005	United States Department of Agriculture	1" = 500'	
2006	United States Department of Agriculture	1" = 500'	
2009	United States Department of Agriculture	1" = 500'	
2011	United States Department of Agriculture	1" = 500'	
2013	United States Department of Agriculture	1" = 500'	
2015	United States Department of Agriculture	1" = 500'	
2017	United States Department of Agriculture	1" = 500'	
2019	United States Department of Agriculture	1" = 500'	
2021	United States Department of Agriculture	1" = 500'	
2023	United States Department of Agriculture	1" = 500'	

Environmental Risk Information Services

A division of Glacier Media Inc.

1.866.517.5204 | info@erisinfo.com | erisinfo.com

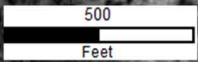


Year: 1938
Source: ASCS
Scale: 1" = 500'
Comment:


Address: APN: R16904-01-01, COLUMBIA, SC
Approx Center: -80.96592939,34.0673352

Order No: 25060900473





**Subject
Property**

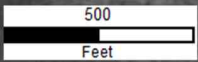


Year: 1943
Source: ASCS
Scale: 1" = 500'
Comment:

Address: APN: R16904-01-01, COLUMBIA, SC
Approx Center: -80.96592939,34.0673352

Order No: 25060900473

PARTNER



**Subject
Property**



Year: 1951
Source: ASCS
Scale: 1" = 500'
Comment:

Address: APN: R16904-01-01, COLUMBIA, SC
Approx Center: -80.96592939,34.0673352

Order No: 25060900473

PARTNER

500
Feet

**Subject
Property**



Year: 1959
Source: ASCS
Scale: 1" = 500'
Comment:

Address: APN: R16904-01-01, COLUMBIA, SC
Approx Center: -80.96592939,34.0673352

Order No: 25060900473

PARTNER

500
Feet

**Subject
Property**



Year: 1964
Source: USAF
Scale: 1" = 500'
Comment:

Address: APN: R16904-01-01, COLUMBIA, SC
Approx Center: -80.96592939,34.0673352

Order No: 25060900473

PARTNER

500
Feet

**Subject
Property**



Year: 1971
Source: USGS
Scale: 1" = 500'
Comment:

Address: APN: R16904-01-01, COLUMBIA, SC
Approx Center: -80.96592939,34.0673352

Order No: 25060900473

PARTNER

500
Feet

**Subject
Property**



Year: 1983
Source: USGS
Scale: 1" = 500'
Comment:

Address: APN: R16904-01-01, COLUMBIA, SC
Approx Center: -80.96592939,34.0673352

Order No: 25060900473

PARTNER

500
Feet

**Subject
Property**



Year: 1989
Source: USGS
Scale: 1" = 500'
Comment: Best Copy Available

Address: APN: R16904-01-01, COLUMBIA, SC
Approx Center: -80.96592939,34.0673352

Order No: 25060900473

PARTNER

500
Feet

**Subject
Property**



Year: 1994
Source: USGS
Scale: 1" = 500'
Comment:

Address: APN: R16904-01-01, COLUMBIA, SC
Approx Center: -80.96592939,34.0673352

Order No: 25060900473

PARTNER

500
Feet

**Subject
Property**



Year: 2005
Source: USDA
Scale: 1" = 500'
Comment:

Address: APN: R16904-01-01, COLUMBIA, SC
Approx Center: -80.96592939,34.0673352

Order No: 25060900473

PARTNER

500
Feet

**Subject
Property**



Year: 2006
Source: USDA
Scale: 1" = 500'
Comment:

Address: APN: R16904-01-01, COLUMBIA, SC
Approx Center: -80.96592939,34.0673352

Order No: 25060900473

PARTNER

500
Feet

**Subject
Property**



Year: 2009
Source: USDA
Scale: 1" = 500'
Comment:

Address: APN: R16904-01-01, COLUMBIA, SC
Approx Center: -80.96592939,34.0673352

Order No: 25060900473

PARTNER

500
Feet

**Subject
Property**



Year: 2011
Source: USDA
Scale: 1" = 500'
Comment:

Address: APN: R16904-01-01, COLUMBIA, SC
Approx Center: -80.96592939,34.0673352

Order No: 25060900473

PARTNER

500
Feet

**Subject
Property**



Year: 2013
Source: USDA
Scale: 1" = 500'
Comment:

Address: APN: R16904-01-01, COLUMBIA, SC
Approx Center: -80.96592939,34.0673352

Order No: 25060900473

PARTNER

500
Feet

**Subject
Property**



Year: 2015
Source: USDA
Scale: 1" = 500'
Comment:

Address: APN: R16904-01-01, COLUMBIA, SC
Approx Center: -80.96592939,34.0673352

Order No: 25060900473

PARTNER

500
Feet

**Subject
Property**



Year: 2017
Source: USDA
Scale: 1" = 500'
Comment:

Address: APN: R16904-01-01, COLUMBIA, SC
Approx Center: -80.96592939,34.0673352

Order No: 25060900473

PARTNER

500
Feet

**Subject
Property**



Year: 2019
Source: USDA
Scale: 1" = 500'
Comment:

Address: APN: R16904-01-01, COLUMBIA, SC
Approx Center: -80.96592939,34.0673352

Order No: 25060900473

PARTNER

500
Feet

**Subject
Property**



Year: 2021
Source: USDA
Scale: 1" = 500'
Comment:

Address: APN: R16904-01-01, COLUMBIA, SC
Approx Center: -80.96592939,34.0673352

Order No: 25060900473

PARTNER

500
Feet

**Subject
Property**



Year: 2023
Source: USDA
Scale: 1" = 500'
Comment:

Address: APN: R16904-01-01, COLUMBIA, SC
Approx Center: -80.96592939,34.0673352

Order No: 25060900473

PARTNER



CITY DIRECTORY

Project Property: *Willowcreek at Watertree*
APN: R16904-01-01
COLUMBIA, SC 29223

Project No: *24-458700.2*

Requested By: *Partner Engineering and Science, Inc.*

Order No: *25060900473*

Date Completed: *June 16, 2025*

Environmental Risk Information Services

A division of Glacier Media Inc.

1.866.517.5204 | info@erisinfo.com | erisinfo.com

June 16, 2025
RE: CITY DIRECTORY RESEARCH
APN: R16904-01-01
COLUMBIA, SC 29223

Thank you for contacting ERIS for an City Directory Search for the site described above. Our staff has conducted a reverse listing City Directory search to determine prior occupants of the subject site and adjacent properties. We have provided the nearest addresses(s) when adjacent addresses are not listed. If we have searched a range of addresses, all addresses in that range found in the Directory are included.

Note: Reverse Listing Directories generally are focused on more highly developed areas. Newly developed areas may be covered in the more recent years, but the older directories will tend to cover only the "central" parts of the city. To complete the search, we have either utilized the ACPL, Library of Congress, State Archives, and/or a regional library or history center as well as multiple digitized directories. These do not claim to be a complete collection of all reverse listing city directories produced.

ERIS has made every effort to provide accurate and complete information but shall not be held liable for missing, incomplete or inaccurate information. To complete this search we used the general range(s) below to search for relevant findings. If you believe there are additional addresses or streets that require searching please contact us at 866-517-5204.

Search Criteria:

ALL of Columbia Mall Blvd
6600-7301 of Two Notch Rd

Search Notes:

Two Notch Rd is also known as 6600-7301 US Hwy 1 in Columbia.
Two Notch Rd is also known as 6600-7301 US Hwy 1 in Columbia.

Search Results Summary

Date	Source	Comment
2024	DIGITAL BUSINESS DIRECTORY	
2020	DIGITAL BUSINESS DIRECTORY	
2016	DIGITAL BUSINESS DIRECTORY	
2012	DIGITAL BUSINESS DIRECTORY	
2007	DIGITAL BUSINESS DIRECTORY	
2002	DIGITAL BUSINESS DIRECTORY	
2000	DIGITAL BUSINESS DIRECTORY	
1995	CITY PUBLISHING CO	
1990	CITY PUBLISHING CO	
1986	POLKS	
1981	HILLS	
1976	HILLS	
1970	HILLS	
1964	HILLS	
1958	HILLS	
1955	HILLS	
1950	HILLS	
1945	HILLS	
1940	HILLS	
1935	HILLS	
1930	HILLS	
1925	WALSH	

Environmental Risk Information Services

A division of Glacier Media Inc.

1.866.517.5204 | info@erisinfo.com | erisinfo.com

201 BGG FASHION LLC...FASHION CONSULTANTS
201 BRIDGEGAP REALTY ...PROPERTY MANAGEMENT-COMMERCIAL
201 D'S SHOE WAREHOUSE...SHOES-RETAIL
201 DA VITA CAPITAL CTR DIALYSIS...DIALYSIS
201 DAVITA...KIDNEY DIALYSIS CENTERS
201 FASHIONS II...CONSIGNMENT SHOPS
201 KAREN'S STYLING SALON...BEAUTY SALONS
201 LE NAILS...MANICURING
201 MYCHALE DANCE STUDIO...DANCING INSTRUCTION
201 NEW KINDA ME SALON...BEAUTY SALONS
201 NORTH EAST BINGO...BINGO GAMES
201 PRESTIGE REALTY INC...REAL ESTATE
201 RACC ACCEPTANCE...FURNITURE-RENTING & LEASING
201 RENEWED VISION COUNSELING...COUNSELING SERVICES
201 ROYAL PRIESTHOOD MINISTRY CTR...CHURCHES
201 SAIGON CAFE...COFFEE SHOPS
201 SALON LUX...BEAUTY SALONS
201 SIEGEL PROPERTIES...REAL ESTATE
201 SPEGEL PROPERTIES...REAL ESTATE
201 SULTON, THELISA Y MD...PHYSICIANS & SURGEONS
201 USCG RECRUITING OFFICE...EXECUTIVE SEARCH CONSULTANTS
201 VALUE CITY FURNITURE...FURNITURE-DEALERS-RETAIL

181 total records. Part 1 of 3

6614 EDDIE ROBERTS AUTO MASTERS INC...NONCLASSIFIED ESTABLISHMENTS
6614 EDDIE ROBERTS AUTO MASTERS INC...ENGINES-REBUILDING &
EXCHANGING
6614 REUNITED AUTO SALES...USED CAR DEALERS
6614 TEE'S...USED AUTO DEALERS
6615 COLUMBIA SCHOOL-NURSE ASSSTNTS...SCHOOLS
6615 GLS ENTERPRISE & EMBROIDERY...EMBROIDERY
6615 HERTZ...AUTOMOBILE RENTING & LEASING
6615 HERTZ RENT A CAR...AUTOMOBILE RENTING & LEASING
6615 ONLY CHOICE TAX SVC...TAX RETURN PREPARATION & FILING
6615 PREMIER TAX SVC...TAX RETURN PREPARATION & FILING
6615 SOLOMONS TEMPLE...HERBS
6618 GO USED TIRES...TIRE-DISTRIBUTORS
6620 1 TEE-DEE ENTERPRISE LLC...NONCLASSIFIED ESTABLISHMENTS
6620 CASSANDRA STOVER...RESIDENTIAL
6620 ISSAC JONES...RESIDENTIAL
6620 PAMELA GOINS...RESIDENTIAL
6620 SHARON BOSTICK...RESIDENTIAL
6620 STEVE BROWN...RESIDENTIAL
6620 TWAN AYE...RESIDENTIAL
6634 HERO KOREAN STEAK HSE & SUSHI...RESTAURANTS
6666 PRETTY GIRLS BEAUTY SALON...BEAUTY SALONS
6701 DENTSVILLE MALL...SHOPPING CENTERS & MALLS
6701 LAND DENTAL LAB...LABORATORIES-DENTAL
6701 NATIONAL TAX SVC...TAX RETURN PREPARATION & FILING
6701 NATIONAL TAX SVC TAX SVC...TAX RETURN PREPARATION & FILING
6701 NORMAN TICHNELL...RESIDENTIAL
6701 TIGHT WORKS BARBER BEAUTY...BONDS-BAIL
6701 TIGHT WORKS BARBER & BEAUTY...BARBERS
6701 TIGHT WORKS BARBER BEAUTY...BONDS-BAIL
6701 TOUCH OF JOY...NONCLASSIFIED ESTABLISHMENTS
6701 UNIQUE ALTERATIONS & DRESS...ALTERATIONS-CLOTHING
6708 DENTSVILLE BAPTIST CHURCH...CHURCHES
6713 C A GLASS BUSINESS LLC...AUTO GLASS
6729 ALL GOOD HYDROPONICS-GARDENING...HYDROPONICS EQUIPMENT &
SUPPLIES
6729 DB ENTERPRISE...PARTY SUPPLIES
6729 DIRECT AUTO INSURANCE...INSURANCE-AUTOMOBILE
6729 RMC FINANCIAL SVC...FINANCING
6729 SOPE FALOU AFRICAN HAIR BRAIDG...BEAUTY SALONS
6729 VERY'S GREAT PHILLY FOOD...RESTAURANTS
6735 CATHERINES...WOMEN'S APPAREL-RETAIL
6805 CAROLINA PAYDAY LOANS...LOANS
6805 CAROLINA PAYDAY LOANS...PAYDAY LOANS
6805 COMMUNITY LOANS OF AMERICA...LOANS
6805 QUIK CASH...PAYDAY LOANS
6813 WICKER-MART...FURNITURE-DEALERS-RETAIL
6826 RECONCILIATION MINISTRY-EAST...CHURCHES
6826 US AUTO SALES...USED CAR DEALERS
6829 AMG OF SOUTH CAROLINA...USED CAR DEALERS
6830 FORGET ME NOT FLORIST...FLORISTS-RETAIL
6832 RUTH BARRETT...RESIDENTIAL
6833 WES BOLICK BEDROOMS...FURNITURE-DEALERS-RETAIL
6908 ANOINTED DESIGN HAIR STUDIO...BEAUTY SALONS
6908 ATM...AUTOMATED TELLER MACHINES
6908 BUBBA'S BINGO...BINGO GAMES
6908 BUDGET MOBILE...CELLULAR TELEPHONES-EQUIPMENT & SUPLS
6908 CASTORTEK LLC...NONCLASSIFIED ESTABLISHMENTS
6908 CHECK INTO CASH...PAYDAY LOANS
6908 CICDM 14.4...CHECK CASHING SERVICE
6908 FIRST CASH PAWN...PAWNBROKERS
6908 PHLAYVA CUTS...BEAUTY SALONS
6911 REHOBETH UNITED METHODIST CHURCH INC...RETREAT HOUSES
6911 REHOBOTH COLUMBIA UNITED...CHURCHES
6911 REHOBOTH UNITED METHODIST CHR...CHURCHES
7006 ATM...AUTOMATED TELLER MACHINES
7006 GEEK SQUAD...COMPUTERS-SERVICE & REPAIR
7007 CELLULAR SALES-VERIZON AUTH...CELLULAR TELEPHONES (SERVICES)
7007 JEWELRY WHSE COLLEGE SHOPS...SCHOOLS-UNIVERSITIES & COLLEGES
ACADEMIC

Part 2 of 3

7007 VERIZON WIRELESS...CELLULAR TELEPHONES (SERVICES)
7030 ADVANCE AUTO PARTS...NEW AUTO PARTS
7032 PALMETTO AUTO REPAIR & PRFRMNC...AUTOMOBILE REPAIRING &
SERVICE
7034 ROCK AWAY BAR...BARS
7114 CHEAPO GROCERY...GROCERIES
7116 CHURCH'S CHICKEN...RESTAURANTS
7118 CAROLINA TITLE LOANS...AUTOMOBILE TITLE LOANS
7120 LIBERTY TAX...TAX RETURN PREPARATION & FILING
7120 LIBERTY TAX SVC...TAX RETURN PREPARATION & FILING
7124 FASTSIGNS...SIGN MANUFACTURER
7167 ATM...AUTOMATED TELLER MACHINES
7167 BAKERS SPORTS PUB GRILL...BARS
7167 ROOKIES SPORTS BAR GRILL...BARS
7171 CASH N GO TITLE LOAN...TITLE COMPANIES
7171 INTEGRITY TAX & BOOKKEEPING...TAX RETURN PREPARATION & FILING
7171 JAVIS TAX SVC...TAX RETURN PREPARATION & FILING
7171 JAVIS TAX SVC...NONCLASSIFIED ESTABLISHMENTS
7201 A PLUS HATS MORE...HATS-RETAIL
7201 A WAY CAR CARRIER & SHIPPING...AUTOMOBILE TRANSPORTERS & DRIVE-
AWAY CO
7201 ADT SECURITY AUTHORIZED DEALER...SECURITY SYSTEMS
7201 AFRS...NONCLASSIFIED ESTABLISHMENTS
7201 AIR FORCE RECRUITING...EXECUTIVE SEARCH CONSULTANTS
7201 ALPHONSO DREHER...RESIDENTIAL
7201 AMERICAN DIVA...CLOTHING-RETAIL
7201 AUNTIE ANNE'S PRETZELS...PRETZELS
7201 BATH BODY WORKS...COSMETICS & PERFUMES-RETAIL
7201 BATH & BODY WORKS...SURGICAL APPLIANCES
7201 BEAUTY LINE...BEAUTY SALON EQUIPMENT & SUPPLIES (WHOLESALE
7201 BLOOM...WOMEN'S APPAREL-RETAIL
7201 BRAIDS 'R US...SKIN TREATMENTS
7201 BROOK...CHURCHES
7201 BUFFALO FOOD & DELIVERY...RESTAURANTS
7201 BURLINGTON...DEPARTMENT STORES
7201 BURLINGTON COAT FACTORY...DEPARTMENT STORES
7201 C J'S DESIGNER FRAGRANCES PLUS...PERFUMERS' RAW MATERIALS &
SUPPLIES - WHOLESALE
7201 CELLAXS.COM...ADVERTISING-COMPUTER
7201 CHARLOTTE RUSSE...CLOTHING-RETAIL
7201 CHARLOTTE RUSSE INC...GENERAL AUTOMOTIVE REPAIR SHOPS
7201 CHINA MAX OF COLUMBIA MALL...RESTAURANTS
7201 CLAIRE'S...ACCESSORIES-FASHION
7201 COLUMBIA PLACE...SHOPPING CENTERS & MALLS
7201 CRAB SHAK...RESTAURANTS
7201 CREAM-SUGAR COFFEE HSE-BAGELS...COFFEE SHOPS
7201 CYNTHIA'S SOUL FOOD...RESTAURANTS
7201 DENTIST PLACE...DENTISTS
7201 DILLARD'S INC...DEPARTMENT STORES
7201 DTLR...CLOTHING-RETAIL
7201 DTLR...SPORTSWEAR-RETAIL
7201 ENVY SHOETIQUE...SHOES-RETAIL
7201 EYEBROW CENTRE...EYELASHES-ARTIFICIAL
7201 FINE ART OF BASEBALL...COLLECTIBLES
7201 FRAGRANCIA SC INC...NONCLASSIFIED ESTABLISHMENTS
7201 FRAGRANCIA SC INC...PERFUME-RETAIL
7201 FREDERICKS OF HOLLYWOOD 254...RETAIL MAIL ORDERS
7201 FRONTLINE HAIR DESIGNS...BEAUTY SALONS
7201 GLAMOUR NAILS...MANICURING
7201 GLITTER...WOMEN'S APPAREL-RETAIL
7201 GNC...VITAMINS
7201 GOLD SILVER...JEWELERS-RETAIL
7201 GOLD & SILVER...JEWELERS-RETAIL
7201 GOLD ITALIA...JEWELERS-RETAIL
7201 HFD INTERIORS LLC...FURNITURE-DEALERS-RETAIL
7201 HUGHES NETWORK SYSTEMS LLC...SATELLITE INTERNET SERVICE
7201 IN THE HOOD FASHIONS...CLOTHING-RETAIL
7201 JACKSON HEWITT TAX SVC...TAX RETURN PREPARATION & FILING
7201 JIMMY JAZZ...CLOTHING-RETAIL
7201 JOURNEYS...SHOES-RETAIL

Part 3 of 3

7201 LIDS LOCKER ROOM...SPORTSWEAR-RETAIL
7201 LIM'S MENSWEAR...SPORTSWEAR-RETAIL
7201 LIMITED STORES LLC...ICE CREAM PARLORS
7201 LIVING FATH...CHURCHES
7201 MACY'S...DEPARTMENT STORES
7201 MACYS...DISCOUNT DEPARTMENT STORE
7201 MAGIC CITY...BOUTIQUE ITEMS-RETAIL
7201 MALEO DOGS BURGERS & MORE...RESTAURANTS
7201 MANHATTAN MENS WEAR...MEN'S CLOTHING & FURNISHINGS-RETAIL
7201 MEN'S WEARHOUSE & TUX...FORMAL WEAR-RENTAL
7201 MIRACLE-EAR HEARING AID CTR...HEARING IMPAIRED EQUIPMENT &
SUPPLIES
7201 NEW YORK GOLD DIAMOND...JEWELERS-RETAIL
7201 NEWS STAND...NEWS DEALERS
7201 NYC CELLULAR...CELLULAR TELEPHONES (SERVICES)
7201 OPEN HEARTS CASE MGMT LLC...HEALTH CARE MANAGEMENT
7201 OXFORD STREET...MEN'S CLOTHING & FURNISHINGS-RETAIL
7201 PALMETTA YOUTH CONNECTION...YOUTH ORGANIZATIONS & CENTERS
7201 PAYLESS SHOE SOURCE...SHOES-RETAIL
7201 PROACTIV...EAR PLUGS
7201 PROVIDENCE HEALTH CONNECTION...STATE GOVERNMENT-PUBLIC HEALTH
PROGRAMS
7201 QUALITY FOOD...RESTAURANTS
7201 RAINBOW...WOMEN'S APPAREL-RETAIL
7201 REGIS SALONS...BEAUTY SHOPS, NEC
7201 RICHLAND COUNTY SHERIFF'S DEPT...SHERIFF
7201 RICH'S-MACYS...MISCELLANEOUS RETAIL STORES NEC
7201 RITZ CAMERA...PHOTOGRAPHIC EQUIP & SUPPLIES-RETAIL
7201 SEARS...DEPARTMENT STORES
7201 SEARS AUTO CTR...AUTOMOBILE REPAIRING & SERVICE
7201 SEARS OPTICAL...OPTICAL GOODS-RETAIL
7201 SHIRIN JEWELERS...JEWELERS-RETAIL
7201 SISSY'S FURNITURE I...FURNITURE-DEALERS-RETAIL
7201 SPORTS FAN-ATTIC...SPORTSWEAR-RETAIL
7201 STEWART ASHLEY...RESIDENTIAL
7201 SUBWAY...RESTAURANTS
7201 SUNGLASS HUT...SUNGLASSES & SUN GOGGLES
7201 THOMAS KINKADE...ART GALLERIES & DEALERS
7201 TITLE BUCKS...LOANS
7201 TOUBA FASHION LLC...FASHION DESIGNERS
7201 UNDERGROUND BY JOURNEYS...SHOES-RETAIL
7201 URBAN STATION...MEN'S CLOTHING & FURNISHINGS-RETAIL
7201 US NAVAL RECRUITING...RECRUITING-US ARMED FORCES
7201 VICTORIA'S SECRET...LINGERIE
7201 WATCHES UNLIMITED...JEWELERS-RETAIL
7201 WOW PRODUCTIONS...NONCLASSIFIED ESTABLISHMENTS
7201 ZALE JEWELERS...JEWELRY STORES
7201 ZALES THE DIAMOND STORE...JEWELERS-RETAIL
7301 TITLE MAX...LOANS

201 BGG FASHION LLC...FASHION CONSULTANTS
 201 BRIDGE GAP REALTY...PROPERTY MANAGEMENT-COMMERCIAL
 201 DA VITA CAPITAL CTR DIALYSIS...CLINICS
 201 DA VITA INC...DIALYSIS
 201 FASHION II...CONSIGNMENT SHOPS
 201 FASHIONS II...CLOTHING-USED
 201 KAREN'S STYLING SALON...BEAUTY SALONS
 201 KAREN'S STYLING SALON...HEALTH SPAS
 201 LE NAILS...BEAUTY SALONS
 201 LE NAILS...MANICURING
 201 NEW KINDA ME SALON...BEAUTY SALONS
 201 PRESTIGE REALTY INC...REAL ESTATE
 201 PULSE DANCE FITNESS...SCHOOLS UNIVERSITIES & COLLEGES ACADEMIC
 201 PULSE DANCE FITNESS...DANCING INSTRUCTION
 201 PULSE DANCE FITNESS...EXERCISE & PHYSICAL FITNESS PROGRAMS
 201 PULSE DANCE FITNESS...PERSONAL TRAINERS FITNESS
 201 PULSE DANCE FITNESS...SCHOOLS
 201 RACC ACCEPTANCE...FURNITURE-RENTING & LEASING
 201 ROYAL PRIESTHOOD MINISTRY CTR...CHURCHES
 201 SAIGON CAFE...COFFEE SHOPS
 201 SALON LUX...BEAUTY SALONS
 201 SIEGEL PROPERTIES...REAL ESTATE
 201 SPEGEL PROPERTIES...REAL ESTATE
 201 T S WELLNESS LLC...WELLNESS PROGRAMS
 201 US COAST GUARD-RECRUITING...GOVERNMENT OFFICES-US
 201 USCG RECRUITING OFFICE...EXECUTIVE SEARCH CONSULTANTS
 201 VALUE CITY FURNITURE...DEPARTMENT STORES
 201 VALUE CITY FURNITURE...FURNITURE-DEALERS-RETAIL
 201 VALUE CITY FURNITURE...ECOMMERCE

225 total records. Part 1 of 4

6614 TEE'S...AUTOMOBILE DEALERS-USED CARS
 6615 GLS ENTERPRISE EMBROIDERY...EMBROIDERY
 6615 HERTZ RENT A CAR...AUTOMOBILE RENTING
 6615 RIGHT CHOICE BENEFITS GROUP...EMPLOYEE BENEFIT CONSULTANTS
 6615 SOLOMONS TEMPLE...HERBS
 6618 GO USED TIRES...TIRE-DEALERS-USED (WHLS)
 6618 GO USED TIRES...TIRE-DISTRIBUTORS (WHLS)
 6620 1 TEE-DEE ENTERPRISE LLC...NONCLASSIFIED ESTABLISHMENTS
 6620 ISSAC JONES...RESIDENTIAL
 6620 MARCUS GRAVES...RESIDENTIAL
 6620 STEVE BROWN...RESIDENTIAL
 6620 SYLVIA BELTON...RESIDENTIAL
 6620 TWAN AYE...RESIDENTIAL
 6634 HERO KOREAN STEAK HSE SUSHI...RESTAURANTS
 6666 PRETTY GIRLS BEAUTY SALON...BEAUTY SALONS
 6666 PRETTY GIRLS BEAUTY SALON...HEALTH SPAS
 6701 DENTSVILLE MALL...SHOPPING CENTERS & MALLS
 6701 LAND DENTAL LAB...LABORATORIES-DENTAL
 6701 NATIONAL TAX SVC...TAX RETURN PREPARATION & FILING
 6701 NEW LIFE HAIR DESIGNS...HEALTH SPAS
 6701 NEW LIFE HAIR DESIGNS...BEAUTY SALONS
 6701 NORMAN TICHNELL...RESIDENTIAL
 6701 TIGHT WORKS BARBER BEAUTY...BONDS-BAIL
 6701 UNIQUE ALTERATIONS DRESS...ALTERATIONS-CLOTHING
 6713 AUTOPALS COLUMBIA SC...NONCLASSIFIED ESTABLISHMENTS
 6713 GLASS SHOP...GLASS-AUTO PLATE & WINDOW & ETC
 6713 GLASS SHOP LLC...DOOR CLOSERS & CHECKS (WHLS)
 6713 GLASS SHOP LLC...GLASS-BOARD-UP SERVICE
 6729 DB ENTERPRISE...PARTY SUPPLIES
 6729 DIRECT AUTO INSURANCE...INSURANCE-AUTOMOBILE
 6729 DIRECT AUTO INSURANCE...INSURANCE
 6729 R-R REFRESHED-RESTORED MNSTRS...NONCLASSIFIED ESTABLISHMENTS
 6729 R-R REFRESHED-RESTORED MNSTRS...CHURCHES
 6729 REGIONAL FINANCE CORP...FINANCING
 6729 REGIONAL FINANCE CORP...LOANS
 6729 RMC FINANCIAL SVC...LOANS
 6729 SMART BUY...ALL OTHER MISC STORE RETAILERS (EXC TOBACCO STRS)
 6729 SOPE FALOU AFRICAN HAIR BRAIDG...HEALTH SPAS
 6729 SOPE FALOU AFRICAN HAIR BRAIDG...BEAUTY SALONS
 6729 VERY'S GREAT PHILLY FOOD...FOODS-CARRY OUT
 6729 VERY'S GREAT PHILLY FOOD...RESTAURANTS
 6729 VERY'S GREAT PHILLY FOOD...CATERERS
 6735 CATHERINES...WOMEN'S APPAREL-RETAIL
 6801 BUYSMART...USED CAR DEALERS
 6801 MIDLANDS CHOICE AUTO GROUP LLC...AUTOMOBILE DEALERS-USED CARS
 6805 CAROLINA PAYDAY LOANS...PAYDAY LOANS
 6805 CAROLINA TITLE LOANS...LOANS
 6805 COMMUNITY LOANS OF AMERICA...LOANS
 6813 WICKER-MART...FURNITURE-DEALERS-RETAIL
 6826 US AUTO SALES...USED CAR DEALERS
 6829 AMG OF SOUTH CAROLINA...AUTOMOBILE DEALERS-USED CARS
 6829 ROOF JEWELERS...JEWELRY-REPAIRING
 6829 ROOF JEWELERS...JEWELRY MANUFACTURERS
 6829 ROOF JEWELERS...JEWELERS-RETAIL
 6830 FORGET MAINE NOT FLORIST...FLORISTS-RETAIL
 6830 FORGET MAINE NOT FLORIST...CANDY & CONFECTIONERY RETAIL
 6832 AUDREY JOHNSON...RESIDENTIAL
 6833 WES BOLICK BEDROOMS...FURNITURE-DEALERS-RETAIL
 6833 WES BOLICK BEDROOMS...MATTRESSES
 6908 BUDGET MOBILE...CELLULAR TELEPHONES-EQUIPMENT & SUPPLS
 6908 CASTORTEK LLC...INFORMATION TECHNOLOGY SERVICES
 6908 CASTORTEK LLC...NONCLASSIFIED ESTABLISHMENTS
 6908 CHECK INTO CASH...LOANS
 6908 CHECK INTO CASH...CHECK CASHING SERVICE
 6908 CHECK INTO CASH...PAYDAY LOANS
 6908 FIRST CASH PAWN...PAWNBROKERS
 6908 JACKSON HEWITT TAX SVC...TAX RETURN PREPARATION & FILING

Part 2 of 4

6908 NEW YORK HIGH STYLE...WOMEN'S APPAREL-RETAIL
 6908 NEW YORK HIGH STYLE...MEN'S CLOTHING & FURNISHINGS-RETAIL
 6908 NEW YORK HIGH STYLE...CLOTHING-WHOLESALE
 6908 PHLAYVA CUTS...BEAUTY SALONS
 6908 VAULT STUDIOS...NONCLASSIFIED ESTABLISHMENTS
 6911 REHOBOTH COLUMBIA UNITED...MISSIONS
 6911 REHOBOTH COLUMBIA UNITED...CHURCHES
 6911 REHOBOTH UNITED METHODIST CHR...CHURCHES
 7006 BEST BUY...AUTOMOBILE RADIO & STEREO SYSTS-SLS/SVC
 7006 BEST BUY...STEREOPHONIC & HIGH FIDELITY EQUIPDLRS
 7006 GEEK SQUAD...COMPUTERS-SERVICE & REPAIR
 7007 CELLULAR SALES-VERIZON AUTH...CELLULAR TELEPHONES (SERVICES)
 7007 HINES FURNITURE OF COLUMBIA...FURNITURE-DEALERS-RETAIL
 7007 VERIZON WIRELESS...CELLULAR TELEPHONES (SERVICES)
 7030 ADVANCE AUTO PARTS...BATTERIES-STORAGE-RETAIL
 7030 ADVANCE AUTO PARTS...AUTOMOBILE PARTS & SUPPLIES-RETAIL-NEW
 7030 ADVANCE AUTO PARTS...BATTERIES-STORAGE-WHOLESALE
 7032 PALMETTO AUTO REPAIR PRFRMNC...AUTOMOBILE REPAIRING & SERVICE
 7116 CHURCH'S CHICKEN...RESTAURANTS
 7116 CHURCH'S CHICKEN...CAFES
 7116 CHURCH'S CHICKEN...FOODS-CARRY OUT
 7116 STEEPLE TWO NOTCH...RESTAURANTS-FAMILY DINING
 7118 CAROLINA TITLE LOANS...AUTOMOBILE TITLE LOANS
 7118 CAROLINA TITLE LOANS...SALES FINANCING
 7120 LIBERTY TAX SVC...TAX RETURN PREPARATION & FILING
 7124 FASTSIGNS...SIGNS (MFRS)
 7124 FASTSIGNS...GIFTWARES-WHOLESALE
 7124 FASTSIGNS...TILE-CERAMIC-CONTRACTORS & DEALERS
 7167 BAKERS SPORTS PUB GRILL...BARS
 7167 ROOKIES SPORTS BAR GRILL...DRINKING PLACES ALCOHOLIC BEVERAGES
 7167 ROOKIES SPORTS BAR GRILL...COCKTAIL LOUNGES
 7171 CASH N GO TITLE LOAN...LOANS
 7171 CASH N GO TITLE LOAN...TITLE COMPANIES
 7201 A PLUS HATS MORE...HATS-RETAIL
 7201 A WAY CAR CARRIER SHIPPING...AUTOMOBILE TRANSPORTERS & DRIVE-
 AWAY CO
 7201 ADT SECURITY AUTHORIZED DEALER...SECURITY SYSTEMS
 7201 AIR BRUSH UNLIMITED...T-SHIRTS-RETAIL
 7201 AIR BRUSH UNLIMITED...ARTISTS MATERIALS & SUPPLIES
 7201 AIR FORCE RECRUITING...EXECUTIVE SEARCH CONSULTANTS
 7201 AMERICAN DIVA...CLOTHING-RETAIL
 7201 AMERICAN DIVA...WOMEN'S APPAREL-RETAIL
 7201 AUNTIE ANNE'S PRETZELS...FOOD PRODUCTS-RETAIL
 7201 AUNTIE ANNE'S PRETZELS...PRETZELS-RETAIL
 7201 AUNTIE ANNE'S PRETZELS...PRETZELS-MANUFACTURERS
 7201 AUTHENTIKS...CLOTHING-WHOLESALE
 7201 AUTHENTIKS...MEN'S CLOTHING & FURNISHINGS-RETAIL
 7201 AUTHENTIKS...WOMEN'S APPAREL-RETAIL
 7201 BATH BODY WORKS...COSMETICS & PERFUMES-RETAIL
 7201 BEAUTY LINE...COSMETICS & PERFUMES-RETAIL
 7201 BEAUTY LINE...LINGERIE
 7201 BROOK...CHURCHES
 7201 BUFFALO FOOD DELIVERY...RESTAURANTS
 7201 BURLINGTON...DEPARTMENT STORES
 7201 C J'S DESIGNER FRAGRANCES PLUS...PERFUMERS-RAW MATERIALS &
 SUPLS (WHLS)
 7201 CHAMPS SPORTS...SPORTING GOODS-RETAIL
 7201 CHARLOTTE RUSSE...CLOTHING-RETAIL
 7201 CHARLOTTE RUSSE...BALLOONS-NOVELTY & TOY
 7201 CHARLOTTE RUSSE...WOMEN'S APPAREL-RETAIL
 7201 CHINA MAX...RESTAURANTS
 7201 CHINA MAX...CATERERS
 7201 CHINA MAX...FOODS-CARRY OUT
 7201 COLUMBIA PLACE...FEDERAL GOVERNMENT CONTRACTORS
 7201 COLUMBIA PLACE...SHOPPING CENTERS & MALLS
 7201 COLUMBIA PLACE...CONSTRUCTION COMPANIES
 7201 COMPMART...CONVENIENCE STORES
 7201 CRAB SHAK...RESTAURANTS

Part 3 of 4

7201 CREAM-SUGAR COFFEE HSE-BAGELS...COFFEE SHOPS
 7201 CYNTHIA'S SOUL FOOD...RESTAURANTS
 7201 DTLR...SPORTSWEAR-RETAIL
 7201 EXPRESS...CLOTHING-WHOLESALE
 7201 EXPRESS...MEN'S CLOTHING & FURNISHINGS-RETAIL
 7201 EXPRESS...WOMEN'S APPAREL-RETAIL
 7201 EXPRESS...CLOTHING-RETAIL
 7201 EYEBROW CENTRE...BEAUTY SALONS
 7201 EYEBROW CENTRE...EYELASHES-ARTIFICIAL
 7201 FINE ART OF BASEBALL...COLLECTIBLES
 7201 FOOT LOCKER...SHOES-RETAIL
 7201 FOOTACTION USA...SHOES-RETAIL
 7201 FRAGRANCIA SC INC...PERFUME-WHOLESALE
 7201 FRAGRANCIA SC INC...FEDERAL GOVERNMENT CONTRACTORS
 7201 FRAGRANCIA SC INC...PERFUME-RETAIL
 7201 FRAGRANCIA SC INC...E-COMMERCE
 7201 FRONTLINE HAIR DESIGNS...HEALTH SPAS
 7201 FRONTLINE HAIR DESIGNS...BEAUTY SALONS
 7201 GLAMOUR NAILS...BEAUTY SALONS
 7201 GLAMOUR NAILS...HEALTH SPAS
 7201 GLITTER...WOMEN'S APPAREL-RETAIL
 7201 GNC...HEALTH & DIET FOODS-RETAIL
 7201 GNC...VITAMIN & FOOD SUPPLEMENTS
 7201 GOLD SILVER...JEWELERS-RETAIL
 7201 GREAT AMERICAN JEWELERS...JEWELERS-RETAIL
 7201 HFD INTERIORS LLC...FURNITURE-DEALERS-RETAIL
 7201 HUGHES NETWORK SYSTEMS LLC...SATELLITE INTERNET SERVICE
 7201 IN THE HOOD FASHIONS...FAMILY CLOTHING STORES
 7201 JIMMY JAZZ...FAMILY CLOTHING STORES
 7201 JOURNEYS...SHOES-RETAIL
 7201 KIDS FOOT LOCKER...SHOES-RETAIL
 7201 KREIGSHABER, ROBERT OD...OPTICAL GOODS-RETAIL
 7201 KREIGSHABER, ROBERT OD...OPTICIANS
 7201 KREIGSHABER, ROBERT OD...OPTOMETRISTS OD
 7201 KREIGSHABER, ROBERT OD...CONTACT LENSES
 7201 LIDS...E-COMMERCE
 7201 LIDS...HATS-RETAIL
 7201 LIDS...SPORTSWEAR-RETAIL
 7201 LIM'S MENSWEAR...SPORTSWEAR-RETAIL
 7201 LIVING FATH...CHURCHES
 7201 MACY'S...ECOMMERCE
 7201 MACY'S...DEPARTMENT STORES
 7201 MACY'S...SOCIAL SERVICE & WELFARE ORGANIZATIONS
 7201 MACY'S...RETAIL SHOPS
 7201 MAGIC CITY...BOUTIQUE ITEMS-RETAIL
 7201 MALEO DOGS BURGERS MORE...RESTAURANTS
 7201 MANHATTAN MENS WEAR...CLOTHING-WHOLESALE
 7201 MANHATTAN MENS WEAR...MEN'S CLOTHING & FURNISHINGS-RETAIL
 7201 MANHATTAN MENS WEAR...WOMEN'S APPAREL-RETAIL
 7201 NEW YORK GOLD DIAMOND...JEWELERS-RETAIL
 7201 NEWS STAND...NEWS DEALERS
 7201 OXFORD STREET...MEN'S CLOTHING & FURNISHINGS-RETAIL
 7201 PAYLESS SHOE SOURCE...SHOES-RETAIL
 7201 RAINBOW...WOMEN'S APPAREL-RETAIL
 7201 RICHLAND COUNTY SHERIFF'S DEPT...POLICE PROTECTION
 7201 RICH'S-MACYS...MISCELLANEOUS RETAIL STORES NEC
 7201 SARKU JAPAN...CATERERS
 7201 SARKU JAPAN...RESTAURANTS
 7201 SARKU JAPAN...FOODS-CARRY OUT
 7201 SEARS...ECOMMERCE
 7201 SEARS...DEPARTMENT STORES
 7201 SEARS...TOOLS-NEW & USED
 7201 SEARS...POWER TOOL SUPPLIES & REPAIRS
 7201 SEARS APPLIANCE REPAIR...APPLIANCE REPAIR & MAINTENANCE
 7201 SEARS AUTO CTR...TIRE-DEALERS-RETAIL
 7201 SEARS AUTO CTR...AUTOMOBILE REPAIRING & SERVICE
 7201 SEARS AUTO CTR...TIRE-DEALERS-USED (WHLS)
 7201 SHIRIN JEWELERS...JEWELERS-RETAIL
 7201 SHOE DEPT ENCORE...SHOES-RETAIL

Part 4 of 4

7201 SPECTRUM...COMMUNICATIONS
7201 STEWART ASHLEY...RESIDENTIAL
7201 SUNGLASS HUT...SUNGLASSES & SUN GOGGLES
7201 TITLE BUCKS...LOANS
7201 TOUBA FASHION LLC...FASHION DESIGNERS
7201 UNDERGROUND BY JOURNEYS...SHOES-RETAIL
7201 URBAN STATION...WOMEN'S APPAREL-RETAIL
7201 URBAN STATION...CLOTHING-WHOLESALE
7201 URBAN STATION...MEN'S CLOTHING & FURNISHINGS-RETAIL
7201 US NAVAL RECRUITING...GOVERNMENT OFFICES-US
7201 V'S STUDENT COSMETOLOGY SVC...BEAUTY SCHOOLS
7201 VICTORIA'S SECRET...LINGERIE
7201 VICTORIA'S SECRET...CLOTHINGRETAIL
7201 VIRGINIA COLLEGE IN COLUMBIA...SCHOOLS-UNIVERSITIES & COLLEGES
ACADEMIC
7201 WATCHES UNLIMITED...JEWELERS-RETAIL
7201 ZALES THE DIAMOND STORE...JEWELERS-RETAIL
7205 MY HOUSE...UNCLASSIFIED ESTABLISHMENTS
7205 MY HOUSE...RESTAURANTS
7210 RAINBOW...BALLOONS-NOVELTY & TOY
7210 RAINBOW...WOMEN'S APPAREL-RETAIL
7301 TITLE MAX...TITLE LOANS
7301 TITLE MAX...FINANCING
7301 TITLE MAX...LOANS

2 CAPITOL CENTER...SHOPPING CENTERS & MALLS
201 BGG FASHION LLC...FASHION CONSULTANTS
201 DA VITA CAPITAL CTR DIALYSIS...CLINICS
201 FASHIONS II...CLOTHING-USED
201 FASHIONS II...CONSIGNMENT SHOPS
201 KAREN'S STYLING SALON...BEAUTY SALONS
201 LE NAILS...MANICURING
201 NEW LIFE WORLD MINISTRIES...CHURCHES
201 PRESTIGE REALTY INC...FEDERAL GOVERNMENT CONTRACTORS
201 PULSE DANCE FITNESS...DANCING INSTRUCTION
201 RACC ACCEPTANCE...FURNITURE-RENTING & LEASING
201 ROYAL PRIESTHOOD MINISTRY CTR...CHURCHES
201 SAIGON CAFE...COFFEE SHOPS
201 SIEGEL PROPERTIES...REAL ESTATE
201 SPEGEL PROPERTIES...REAL ESTATE
201 US COAST GUARD-RECRUITING...GOVERNMENT OFFICES-US
201 USCG RECRUITING OFFICE...EXECUTIVE SEARCH CONSULTANTS
201 VALUE CITY FURNITURE...DEPARTMENT STORES

147 total records. Part 1 of 3

6614 EDDIE ROBERTS AUTO MASTERS INC...GENERAL AUTOMOTIVE REPAIR
 6615 COLUMBIA SCHOOL-NURSE ASSSTNTS...SCHOOLS-BUSINESS & VOCATIONAL
 6615 GLS ENTERPRISE EMBROIDERY...EMBROIDERY
 6615 HERTZ RENT A CAR...AUTOMOBILE RENTING
 6615 PREMIER TAX SVC...TAX RETURN PREPARATION & FILING
 6615 RIGHT CHOICE BENEFITS GROUP...EMPLOYEE BENEFIT CONSULTANTS
 6615 SOLOMONS TEMPLE...HERBS
 6618 GO USED TIRES...TIRE-DEALERS-USED (WHLS)
 6620 1 TEE-DEE ENTERPRISE LLC...NONCLASSIFIED ESTABLISHMENTS
 6620 STEVE BROWN...RESIDENTIAL
 6620 SYLVIA BELTON...RESIDENTIAL
 6620 TWAN AYE...RESIDENTIAL
 6634 HERO KOREAN STEAK HSE SUSHI...RESTAURANTS
 6666 PRETTY GIRLS BEAUTY SALON...BEAUTY SALONS
 6701 LAND DENTAL LAB...LABORATORIES-DENTAL
 6701 NATIONAL TAX SVC...TAX RETURN PREPARATION & FILING
 6701 NEW LIFE HAIR DESIGNS...BEAUTY SALONS
 6701 TIGHTWORKS BARBER BEAUTY...BONDS-BAIL
 6701 TOTAL RESTORATION HAIR SALON...BEAUTY SALONS
 6713 GLASS SHOP LLC...GLASS-BOARD-UP SERVICE
 6729 DIRECT AUTO INSURANCE...INSURANCE
 6729 R-R REFRESHED-RESTORED MNSTRS...NONCLASSIFIED ESTABLISHMENTS
 6729 REGIONAL FINANCE CORP...FINANCING
 6729 RMC FINANCIAL SVC...LOANS
 6729 SMART BUY...ALL OTHER MISC STORE RETAILERS (EXC TOBACCO STRS)
 6729 SOPE FALOU AFRICAN HAIR BRAIDG...BEAUTY SALONS
 6729 TWO NOTCH PLAZA...SHOPPING CENTERS & MALLS
 6729 VERY'S GREAT PHILLY FOOD...RESTAURANTS
 6735 CATHERINES...WOMEN'S APPAREL-RETAIL
 6735 CATHERINES...WOMEN'S CLOTHING STORES
 6801 BUYSMART...USED CAR DEALERS
 6805 CAROLINA TITLE LOANS...LOANS
 6805 COMMUNITY LOANS OF AMERICA...LOANS
 6813 WICKER-MART...FURNITURE-DEALERS-RETAIL
 6826 US AUTO SALES...USED CAR DEALERS
 6829 ROOF JEWELERS...JEWELRY-REPAIRING
 6830 FORGET MAINE NOT FLORIST...FLORISTS-RETAIL
 6832 AUDREY JOHNSON...RESIDENTIAL
 6833 WES BOLICK BEDROOMS...MATTRESSES
 6908 ATM...AUTOMATED TELLER MACHINES
 6908 BUDGET MOBILE...CELLULAR TELEPHONES-EQUIPMENT & SUPLS
 6908 CASTORTEK LLC...NONCLASSIFIED ESTABLISHMENTS
 6908 CHECK INTO CASH...PAYDAY LOANS
 6908 CICDM 14.4...CHECK CASHING SERVICE
 6908 JACKSON HEWITT TAX SVC...TAX RETURN PREPARATION & FILING
 6908 NEW YORK HIGH STYLE...MEN'S CLOTHING & FURNISHINGS-RETAIL
 6908 PHLAYVA CUTS...BEAUTY SALONS
 6911 REHOBOTH COLUMBIA UNITED...CHURCHES
 7006 ATM...AUTOMATED TELLER MACHINES
 7006 BEST BUY...AUTOMOBILE RADIO & STEREO SYSTS-SLS/SVC
 7007 HINES FURNITURE OF COLUMBIA...FURNITURE-DEALERS-RETAIL
 7007 VERIZON WIRELESS...CELLULAR TELEPHONES (SERVICES)
 7030 ADVANCE AUTO PARTS...BATTERIES-STORAGE-RETAIL
 7032 PALMETTO AUTO REPAIR PRFRMNC...AUTOMOBILE REPAIRING & SERVICE
 7114 CHEAPO GROCERY...GROCERS-RETAIL
 7116 CHURCH'S CHICKEN...FOODS-CARRY OUT
 7118 CAROLINA TITLE LOANS...LOANS
 7118 CAROLINA TITLE LOANS...SALES FINANCING
 7120 LIBERTY TAX SVC...TAX RETURN PREPARATION & FILING
 7124 FASTSIGNS...SIGNS (MFRS)
 7167 BAKERS SPORTS PUB GRILL...BARS
 7167 ROOKIES SPORTS BAR GRILL...DRINKING PLACES ALCOHOLIC BEVERAGES
 7171 CASH N GO TITLE LOAN...LOANS
 7201 A WAY CAR CARRIER SHIPPING...AUTOMOBILE TRANSPORTERS & DRIVE-AWAY CO
 7201 ADT SECURITY AUTHORIZED DEALER...SECURITY SYSTEMS
 7201 AIR BRUSH UNLIMITED...ARTISTS MATERIALS & SUPPLIES

Part 2 of 3

7201 AIR FORCE RECRUITING...EXECUTIVE SEARCH CONSULTANTS
 7201 AMERICAN DIVA...WOMEN'S APPAREL-RETAIL
 7201 ASHLEY STEWART...CLOTHING-USED
 7201 AUNTIE ANNE'S PRETZELS...PRETZELS-MANUFACTURERS
 7201 AUTHENTIKS...MEN'S CLOTHING & FURNISHINGS-RETAIL
 7201 BEAUTY LINE...COSMETICS & PERFUMES-RETAIL
 7201 BROOK...CHURCHES
 7201 BUFFALO FOOD DELIVERY...RESTAURANTS
 7201 BURLINGTON COAT FACTORY...DEPARTMENT STORES
 7201 C J'S DESIGNER FRAGRANCES PLUS...PERFUMERS-RAW MATERIALS & SUPLS (WHLS)
 7201 CHAMPS SPORTS...SPORTING GOODS-RETAIL
 7201 CHARLOTTE RUSSE...WOMEN'S APPAREL-RETAIL
 7201 CHARLOTTE RUSSE...CLOTHING-RETAIL
 7201 CHICK-FIL-A...FOODS-CARRY OUT
 7201 CHINA MAX...RESTAURANTS
 7201 CLAIRE'S...WOMEN'S APPAREL-RETAIL
 7201 COLUMBIA PLACE...SHOPPING CENTERS & MALLS
 7201 COLUMBIA PLACE...FEDERAL GOVERNMENT CONTRACTORS
 7201 ECO ATM...COMPUTER & OFFICE MACHINE REPAIR
 7201 EXPRESS...MEN'S CLOTHING & FURNISHINGS-RETAIL
 7201 EYEBROW CENTRE...BEAUTY SALONS
 7201 FINE ART OF BASEBALL...COLLECTIBLES
 7201 FOOT LOCKER...SHOES-RETAIL
 7201 FOOTACTION USA...SHOES-RETAIL
 7201 FRAGRANCIA SC INC...PERFUME-RETAIL
 7201 FRONTLINE HAIR DESIGNS...BEAUTY SALONS
 7201 GLAMOUR NAILS...BEAUTY SALONS
 7201 GLITTER...WOMEN'S APPAREL-RETAIL
 7201 GNC...HEALTH & DIET FOODS-RETAIL
 7201 GOLD SILVER...JEWELERS-RETAIL
 7201 GREAT AMERICAN JEWELERS...JEWELERS-RETAIL
 7201 HFD INTERIORS LLC...FURNITURE-DEALERS-RETAIL
 7201 HUGHES NETWORK SYSTEMS LLC...SATELLITE INTERNET SERVICE
 7201 IN THE HOOD FASHIONS...FAMILY CLOTHING STORES
 7201 JIMMY JAZZ...FAMILY CLOTHING STORES
 7201 JOURNEYS...SHOES-RETAIL
 7201 KIDS FOOT LOCKER...SHOES-RETAIL
 7201 KREIGSHABER, ROBERT OD...OPTOMETRISTS OD
 7201 KRIEGSHABER, ROBERT OD...OPTOMETRISTS OD
 7201 LIDS...HATS-RETAIL
 7201 LIDS LOCKER ROOM...OTHER CLOTHING STORES
 7201 LIM'S MENSWEAR...SPORTSWEAR-RETAIL
 7201 MACY'S...RETAIL SHOPS
 7201 MALEO DOGS BURGERS MORE...RESTAURANTS
 7201 MAN ALIVE...WOMEN'S APPAREL-RETAIL
 7201 MANHATTAN MENS WEAR...MEN'S CLOTHING & FURNISHINGS-RETAIL
 7201 MEN'S WEARHOUSE & TUX...MEN'S CLOTHING & FURNISHINGS-RETAIL
 7201 MIRACLE-EAR HEARING AID CTR...HEARING AIDS-PARTS & REPAIRING
 7201 NEW IMAGE...MEN'S CLOTHING & FURNISHINGS-RETAIL
 7201 NEW YORK GOLD DIAMOND...JEWELERS-RETAIL
 7201 NEWS STAND...NEWS DEALERS
 7201 OXFORD STREET...MEN'S CLOTHING & FURNISHINGS-RETAIL
 7201 PALMETTA YOUTH CONNECTION...YOUTH ORGANIZATIONS & CENTERS
 7201 PAYLESS SHOE SOURCE...SHOES-RETAIL
 7201 RADIOSHACK...DATA PROCESSING EQUIPMENT (WHLS)
 7201 RICHLAND COUNTY SHERIFF'S DEPT...POLICE PROTECTION
 7201 RITZ CAMERA...PHOTOGRAPHIC EQUIP & SUPPLIES-RETAIL
 7201 SARKU JAPAN...RESTAURANTS
 7201 SEARS...TOOLS-NEW & USED
 7201 SEARS APPLIANCE REPAIR...APPLIANCE REPAIR & MAINTENANCE
 7201 SEARS AUTO CTR...TIRE-DEALERS-RETAIL
 7201 SEARS PORTRAIT STUDIO...PICTURES
 7201 SHIRIN JEWELERS...JEWELERS-RETAIL
 7201 SHOE DEPT ENCORE...SHOES-RETAIL
 7201 STEWART ASHLEY...RESIDENTIAL
 7201 SUBWAY...FOODS-CARRY OUT
 7201 SUNGLASS HUT...SUNGLASSES & SUN GOGGLES

Part 3 of 3

7201 THINGS REMEMBERED...GIFTS-SPECIALTY
7201 TIRE KINGDOM...AUTOMOBILE REPAIRING & SERVICE
7201 UNDERGROUND BY JOURNEYS...SHOES-RETAIL
7201 URBAN STATION...MEN'S CLOTHING & FURNISHINGS-RETAIL
7201 US NAVAL RECRUITING...GOVERNMENT OFFICES-US
7201 V'S STUDENT COSMETOLOGY SVC...BEAUTY SCHOOLS
7201 VICTORIA'S SECRET...LINGERIE
7201 VIRGINIA COLLEGE IN COLUMBIA...SCHOOLS-UNIVERSITIES & COLLEGES
ACADEMIC
7201 WATCHES UNLIMITED...JEWELERS-RETAIL
7201 WOW PRODUCTIONS...NONCLASSIFIED ESTABLISHMENTS
7201 ZALES THE DIAMOND STORE...JEWELERS-RETAIL
7205 MY HOUSE...UNCLASSIFIED ESTABLISHMENTS
7210 RAINBOW...WOMEN'S APPAREL-RETAIL
7301 TITLE MAX...TITLE LOANS

2 CAPITOL CENTER...SHOPPING CENTERS & MALLS
201 BGG FASHION LLC...FASHION CONSULTANTS
201 D'S SHOE WAREHOUSE...SHOES-RETAIL
201 DAVITA CAPITAL CTR DIALYSIS...CLINICS
201 ELEMENT...BARS
201 FASHIONS II...CONSIGNMENT SHOPS
201 JOURNEY'S BEAUTY SALON & SPA...BEAUTY SALONS
201 KAREN'S STYLING SALON...BEAUTY SALONS
201 LE NAILS...MANICURING
201 MEDTECH...CLINICS
201 MINISTRIES NEW LIFE WORLD...CHURCHES
201 NEW LIFE WORLD MINISTRIES...CHURCHES
201 P C CORNER...COMPUTERS-SERVICE & REPAIR
201 PRESTIGE REALTY INC...REAL ESTATE
201 PULSE DANCE & FITNESS STUDIO...DANCING INSTRUCTION
201 ROYAL PRIESTHOOD MINISTRY CTR...CHURCHES
201 SAIGON CAFE...COFFEE SHOPS
201 SIEGEL PROPERTIES...REAL ESTATE
201 SPEGEL PROPERTIES...REAL ESTATE
201 US COAST GUARD-RECRUITING...RECRUITING-US ARMED FORCES
201 USCG RECRUITING OFFICE...EXECUTIVE SEARCH CONSULTANTS
201 VALUE CITY FURNITURE...FURNITURE-DEALERS-RETAIL
201 WORD EMPOWERMENT ZONE MNSTRS...CHURCHES

133 total records. Part 1 of 2

6614 BROOME AUTO SALES...AUTOMOBILE DEALERS-USED CARS
 6615 AGAPE PRIVATE DUTY...NONCLASSIFIED ESTABLISHMENTS
 6615 ASCENT HOME LOANS...REAL ESTATE LOANS
 6615 COLUMBIA SCHOOL-NURSE ASSNTNTS...SCHOOLS
 6615 GLS ENTERPRISE & EMBROIDERY...EMBROIDERY
 6615 HERTZ LOCAL EDITION...AUTOMOBILE RENTING
 6620 PAMELA GOINS...RESIDENTIAL
 6620 ROBERT CHESTNUT...RESIDENTIAL
 6634 HERO KOREAN STEAK HSE & SUSHI...RESTAURANTS
 6666 PRETTY GIRLS BEAUTY SALON...BEAUTY SALONS
 6699 NEW HOPE CHRISTIAN CTR...CHURCHES
 6701 LAND DENTAL LAB...LABORATORIES-DENTAL
 6701 NATIONAL TAX SVC...TAX RETURN PREPARATION & FILING
 6701 NEW LIFE HAIR DESIGNS...BEAUTY SALONS
 6701 TIGHT WORKS BARBER & BEAUTY...BARBERS
 6701 UNIQUE ALTERATIONS & DRESS...ALTERATIONS-CLOTHING
 6708 DENTSVILLE BAPTIST CHURCH...CHURCHES
 6713 GLASS SHOP LLC...GLASS-AUTO PLATE & WINDOW & ETC
 6725 EDDIE ROBERTS AUTO MASTERS INC...NONCLASSIFIED ESTABLISHMENTS
 6729 ALL GOOD HYDROPONICS-GARDENING...HYDROPONICS EQUIPMENT & SUPPLIES
 6729 BACK PORCH ART GALLERY...ART GALLERIES & DEALERS
 6729 CAROLINA RENT A CAR...AUTOMOBILE RENTING
 6729 DIRECT GENERAL INS AGENCY...INSURANCE-AUTOMOBILE
 6729 REGIONAL FINANCE CORP...FINANCING
 6729 RMC FINANCIAL SVC...FINANCING
 6729 SOPE FALOU AFRICAN HAIR BRAIDG...BEAUTY SALONS
 6729 TWO NOTCH PLAZA...SHOPPING CENTERS & MALLS
 6729 VERY'S GREAT PHILLY FOOD...RESTAURANTS
 6734 LATONIO'S AUTO SALES...AUTOMOBILE DEALERS-USED CARS
 6735 CATHERINES...WOMEN'S APPAREL-RETAIL
 6801 APOSTLE JF CLAY...CHURCHES
 6805 CAROLINA TITLE LOANS...LOANS
 6805 QUIK CASH...PAYDAY LOANS
 6813 WICKER-MART...FURNITURE-DEALERS-RETAIL
 6826 RECONCILIATION MINISTRY-EAST...CHURCHES
 6829 ROOF JEWELERS...JEWELERS-RETAIL
 6830 FORGET ME NOT FLORIST...FLORISTS-RETAIL
 6832 RUTH BARRETT...RESIDENTIAL
 6832 RUTH EARRETT...RESIDENTIAL
 6833 WES BOLICK BEDROOMS...FURNITURE-DEALERS-RETAIL
 6908 ACCOUNTING PROS LLC...ACCOUNTING & BOOKKEEPING GENERAL SVC
 6908 ANOINTED DESIGN HAIR STUDIO...BEAUTY SALONS
 6908 CHECK INTO CASH...PAYDAY LOANS
 6908 FIRST CASH PAWN...PAWNBROKERS
 6908 JACKSON HEWITT TAX SVC...TAX RETURN PREPARATION & FILING
 6908 NEW YORK HI STYLE...MEN'S CLOTHING & FURNISHINGS-RETAIL
 6908 SOLID GOLD BEAUTY SUPPLIES...COSMETICS & PERFUMES-RETAIL
 6911 REHOBOTH UNITED METHODIST CHR...CHURCHES
 7006 BEST BUY...ELECTRONIC EQUIPMENT & SUPPLIES-RETAIL
 7007 HINES FURNITURE OF COLUMBIA...FURNITURE-DEALERS-RETAIL
 7007 TWO NOTCH RETAIL...SHOPPING CENTERS & MALLS
 7030 ADVANCE AUTO PARTS...AUTOMOBILE PARTS & SUPPLIES-RETAIL-NEW
 7114 CHEAPO GROCERY...GROCERS-RETAIL
 7116 CHURCH'S CHICKEN...RESTAURANTS
 7118 CAROLINA TITLE LOANS...LOANS
 7120 LIBERTY TAX SVC...TAX RETURN PREPARATION & FILING
 7124 FASTSIGNS...SIGNS (MFRS)
 7201 AIR BRUSH UNLIMITED...AIR BRUSHES (WHLS)
 7201 AIR FORCE RECRUITING...EXECUTIVE SEARCH CONSULTANTS
 7201 AMERICAN DIVA...CLOTHING-RETAIL
 7201 ASHLEY STEWART...WOMEN'S APPAREL-RETAIL
 7201 ATHLETIC X-PRESS...SHOES-RETAIL
 7201 AUNTIE ANNE'S PRETZELS...PRETZELS-RETAIL
 7201 AUTHENTIKS...MEN'S CLOTHING & FURNISHINGS-RETAIL
 7201 BEAUTY LINE...BEAUTY SALONS-EQUIPMENT & SUPLS (WHLS)
 7201 BLOOM...WOMEN'S APPAREL-RETAIL
 7201 BURLINGTON COAT FACTORY...DEPARTMENT STORES

Part 2 of 2

7201 C J'S DESIGNER FRAGRANCES PLUS...PERFUMERS-RAW MATERIALS & SUPLS (WHLS)
 7201 CHAMPS SPORTS...SPORTING GOODS-RETAIL
 7201 CHARLOTTE RUSSE...CLOTHING-RETAIL
 7201 CHICK-FIL-A...RESTAURANTS
 7201 CHINA MAX OF COLUMBIA MALL...RESTAURANTS
 7201 CLAIRE'S...ACCESSORIES-FASHION
 7201 COLUMBIA PLACE...SHOPPING CENTERS & MALLS
 7201 COLUMBIA PLACE CINEMAS...THEATRES-MOVIE
 7201 EXPRESS...CLOTHING-RETAIL
 7201 FINE ART OF BASEBALL...COLLECTIBLES
 7201 FINISH LINE...SHOES-RETAIL
 7201 FOOT LOCKER...SHOES-RETAIL
 7201 FOOTACTION USA...SHOES-RETAIL
 7201 FRAGRANCIA SC INC...NONCLASSIFIED ESTABLISHMENTS
 7201 GLAMOUR NAILS...MANICURING
 7201 GNC...HEALTH & DIET FOODS-RETAIL
 7201 GOLD & SILVER...JEWELERS-RETAIL
 7201 GREAT AMERICAN JEWELERS...JEWELERS-RETAIL
 7201 H&R BLOCK...TAX RETURN PREPARATION & FILING
 7201 HARVEST HOPE FOOD BANK...HUMAN SERVICES ORGANIZATIONS
 7201 HAT WORLD...HATS-RETAIL
 7201 HFD INTERIORS LLC...FURNITURE-DEALERS-RETAIL
 7201 HUGHES NETWORK SYSTEMS LLC...SATELLITE INTERNET SERVICE
 7201 JOURNEYS...SHOES-RETAIL
 7201 KAY JEWELERS...JEWELERS-RETAIL
 7201 KIDS FOOT LOCKER...SHOES-RETAIL
 7201 LADY FOOT LOCKER...SHOES-RETAIL
 7201 LIM'S MENSWEAR...SPORTSWEAR-RETAIL
 7201 MACY'S...DEPARTMENT STORES
 7201 MAGIC CITY...MEN'S CLOTHING & FURNISHINGS-RETAIL
 7201 MAN ALIVE...CLOTHING-RETAIL
 7201 MANHATTAN MENS WEAR...MEN'S CLOTHING & FURNISHINGS-RETAIL
 7201 MEN'S WEARHOUSE & TUX...FORMAL WEAR-RENTAL
 7201 MIRACLE-EAR HEARING AID CTR...HEARING AIDS
 7201 MOTHERHOOD MATERNITY...MATERNITY APPAREL
 7201 NEW IMAGE...CLOTHING-RETAIL
 7201 NEWS STAND...NEWS DEALERS
 7201 OXFORD STREET...MEN'S CLOTHING & FURNISHINGS-RETAIL
 7201 PAYLESS SHOE SOURCE...SHOES-RETAIL
 7201 PICCADILLY CAFETERIA...RESTAURANTS
 7201 PROVIDENCE HEALTH CONNECTION...STATE GOVERNMENT-PUBLIC HEALTH PROGRAMS
 7201 RADIOSHACK...ELECTRONIC EQUIPMENT & SUPPLIES-RETAIL
 7201 RAINBOW...WOMEN'S APPAREL-RETAIL
 7201 SARKU JAPAN...RESTAURANTS
 7201 SCHIANO'S ITALIAN EATERY...RESTAURANTS
 7201 SEARS...DEPARTMENT STORES
 7201 SEARS AUTO CTR...AUTOMOBILE REPAIRING & SERVICE
 7201 SEARS OPTICAL...OPTICAL GOODS-RETAIL
 7201 SEARS PORTRAIT STUDIO...PHOTOGRAPHERS-PORTRAIT
 7201 SHIRIN JEWELERS...JEWELERS-RETAIL
 7201 SISSY'S FURNITURE I...FURNITURE-DEALERS-RETAIL
 7201 SPORTS FAN-ATTIC...SPORTSWEAR-RETAIL
 7201 SUBWAY...RESTAURANTS
 7201 SUNGLASS HUT...SUNGLASSES & SUN GOGGLES
 7201 THINGS REMEMBERED...GIFT SHOPS
 7201 THOMAS KINKADE GALLERY...ART GALLERIES & DEALERS
 7201 TIRE KINGDOM...TIRE-DEALERS-RETAIL
 7201 TREND SETTERS...SUNGLASSES & SUN GOGGLES
 7201 UNDERGROUND STATION...SHOES-RETAIL
 7201 URBAN KNOWLEDGE BOBKSTORE...BOOK DEALERS-RETAIL
 7201 URBAN STATION...MEN'S CLOTHING & FURNISHINGS-RETAIL
 7201 V'S STUDENT COSMETOLOGY SVC...BEAUTY SCHOOLS
 7201 VIRGINIA COLLEGE...SCHOOLS-UNIVERSITIES & COLLEGES ACADEMIC
 7201 WATCHES UNLIMITED...JEWELERS-RETAIL
 7201 ZALES THE DIAMOND STORE...JEWELERS-RETAIL
 7301 TITLE MAX...TITLE LOANS

2 CAPITOL CENTER...SHOPPING CENTERS & MALLS
 201 BGG FASHION LLC...FASHION CONSULTANTS
 201 D'S SHOE WAREHOUSE...SHOES-RETAIL
 201 DA VITA CAPITAL CTR DIALYSIS...DIALYSIS
 201 FASHIONS II...CONSIGNMENT SHOPS
 201 FIGHT CLUB UNIVERSITY...SCHOOLS-UNIVERSITIES & COLLEGES ACADEMIC
 201 LE NAILS...MANICURING
 201 MEDTECH...CLINICS
 201 NEW LIFE WORLD MINISTRIES...CHURCHES
 201 P C CORNER...COMPUTERS-SERVICE & REPAIR
 201 PRESTIGE REALTY INC...REAL ESTATE
 201 PULSE DANCE & FITNESS STUDIO...DANCING INSTRUCTION
 201 RACC ACCEPTANCE...FURNITURE-RENTING & LEASING
 201 ROYAL PRIESTHOOD MINISTRY CTR...CHURCHES
 201 SAIGON CAFE...COFFEE SHOPS
 201 SIEGEL PROPERTIES...REAL ESTATE
 201 SPEGEL PROPERTIES...REAL ESTATE
 201 US COAST GUARD-RECRUITING...RECRUITING-US ARMED FORCES
 201 USCG RECRUITING OFFICE...EXECUTIVE SEARCH CONSULTANTS
 201 VALUE CITY FURNITURE...FURNITURE-DEALERS-RETAIL
 278 BILL SLAPPEY...RESIDENTIAL

164 total records. Part 1 of 3

6614 REUNITED AUTO SALES...AUTOMOBILE DEALERS-USED CARS
 6615 AGAPE PRIVATE DUTY...SITTING SERVICES
 6615 ASCENT HOME LOANS...REAL ESTATE LOANS
 6615 COLUMBIA SCHOOL-NURSE ASSSTNTS...SCHOOLS
 6615 GLS ENTERPRISE & EMBROIDERY...EMBROIDERY
 6615 HERTZ LOCAL EDITION...AUTOMOBILE RENTING
 6615 INTERNET BUSINESS CTR...OFFICE BUILDINGS & PARKS
 6615 METROPOLITAN BUSINESS SVC...BUSINESS SERVICES NEC
 6618 GO USED TIRES...TIRE-DISTRIBUTORS (WHLS)
 6620 ANN N PATTERSON...RESIDENTIAL
 6620 DOVEREEN S BODENHEIMER...RESIDENTIAL
 6620 EZELL MEDLIN...RESIDENTIAL
 6620 H GERARD RICHARDSON...RESIDENTIAL
 6620 JACK C WILLIAMS...RESIDENTIAL
 6620 K TAYLOR...RESIDENTIAL
 6620 L B BURKE...RESIDENTIAL
 6620 SHIRLEY B THOMPSON...RESIDENTIAL
 6620 VINSON HIGGINS...RESIDENTIAL
 6634 HERO KOREAN STEAK HSE & SUSHI...RESTAURANTS
 6666 PRETTY GIRLS BEAUTY SALON...BEAUTY SALONS
 6701 BENNIE JR BROWN...RESIDENTIAL
 6701 DENTSVILLE MALL...SHOPPING CENTERS & MALLS
 6701 LAND DENTAL LAB...LABORATORIES-DENTAL
 6701 NATIONAL TAX SVC...TAX RETURN PREPARATION & FILING
 6701 NEW LIFE HAIR DESIGNS...BEAUTY SALONS
 6701 TIGHT WORKS BARBER & BEAUTY...BARBERS
 6701 UNIQUE ALTERATIONS & DRESS...ALTERATIONS-CLOTHING
 6701 VIRGINIA BROWN...RESIDENTIAL
 6708 DENTSVILLE BAPTIST CHURCH...CHURCHES
 6713 GLASS SHOP LLC...GLASS-AUTO PLATE & WINDOW & ETC
 6725 EDDIE ROBERTS AUTO MASTERS INC...AUTOMOBILE REPAIRING & SERVICE
 6728 KEN & SUZANNE FREDERICK...RESIDENTIAL
 6728 LAWRENCE W COBB...RESIDENTIAL
 6728 NORMAN SHEWELL...RESIDENTIAL
 6729 ALL GOOD HYDROPONICS-GARDENING...HYDROPONICS EQUIPMENT & SUPPLIES
 6729 BACK PORCH ART GALLERY...ART GALLERIES & DEALERS
 6729 CAROLINA RENT A CAR...AUTOMOBILE RENTING
 6729 DIRECT AUTO INSURANCE...INSURANCE-AUTOMOBILE
 6729 REGIONAL FINANCE CORP...LOANS
 6729 RMC FINANCIAL SVC...FINANCING
 6729 SHERRY ROBERTS...RESIDENTIAL
 6729 SOPE FALOU AFRICAN HAIR BRAIDG...BEAUTY SALONS
 6729 TWO NOTCH PLAZA...SHOPPING CENTERS & MALLS
 6729 VERY'S GREAT PHILLY FOOD...RESTAURANTS
 6735 CATHERINES...WOMEN'S APPAREL-RETAIL
 6805 CAROLINA PAYDAY LOANS...LOANS
 6805 CAROLINA TITLE LOANS...AUTOMOBILE TITLE LOANS
 6805 COMMUNITY LOANS OF AMERICA...LOANS
 6805 QUIK CASH...PAYDAY LOANS
 6813 WICKER-MART...FURNITURE-DEALERS-RETAIL
 6826 RECONCILIATION MINISTRY-EAST...CHURCHES
 6829 ROOF JEWELERS...JEWELERS-RETAIL
 6830 FORGET ME NOT FLORIST...FLORISTS-RETAIL
 6832 C DERRICK...RESIDENTIAL
 6832 ODELL BARRETT...RESIDENTIAL
 6832 RUTH WESTERFIELD...RESIDENTIAL
 6833 WES BOLICK BEDROOMS...FURNITURE-DEALERS-RETAIL
 6908 ANOINTED DESIGN HAIR STUDIO...BEAUTY SALONS
 6908 BUDGET MOBILE...NONCLASSIFIED ESTABLISHMENTS
 6908 CHECK INTO CASH...PAYDAY LOANS
 6908 CICDM 14.4...CHECK CASHING SERVICE
 6908 JACKSON HEWITT TAX SVC...TAX RETURN PREPARATION & FILING
 6908 NEW YORK HI STYLE...MEN'S CLOTHING & FURNISHINGS-RETAIL
 6908 SOLID GOLD BEAUTY SUPPLIES...COSMETICS & PERFUMES-RETAIL
 6911 REHOBOTH UNITED METHODIST CHR...CHURCHES
 7006 BEST BUY...ELECTRONIC EQUIPMENT & SUPPLIES-RETAIL
 7007 HINES FURNITURE OF COLUMBIA...FURNITURE-DEALERS-RETAIL
 7007 TWO NOTCH RETAIL...SHOPPING CENTERS & MALLS

Part 2 of 3

7007 VERIZON WIRELESS...CELLULAR TELEPHONES (SERVICES)
 7030 ADVANCE AUTO PARTS...AUTOMOBILE PARTS & SUPPLIES-RETAIL-NEW
 7032 PALMETTO AUTO REPAIR & PRFRMNC...AUTOMOBILE REPAIRING & SERVICE
 7034 ROCK AWAY BAR...BARS
 7114 CHEAPO GROCERY...GROCERS-RETAIL
 7116 CHURCH'S CHICKEN...RESTAURANTS
 7118 CAROLINA TITLE LOANS...AUTOMOBILE TITLE LOANS
 7120 LIBERTY TAX SVC...TAX RETURN PREPARATION & FILING
 7124 FASTSIGNS...SIGNS (MFRS)
 7167 BAKERS SPORTS PUB & GRILL...BARS
 7171 CASH N GO TITLE LOAN...TITLE COMPANIES
 7201 A WAY CAR CARRIER & SHIPPING...AUTOMOBILE TRANSPORTERS & DRIVE-AWAY CO
 7201 AIR BRUSH UNLIMITED...ARTISTS MATERIALS & SUPPLIES
 7201 AIR FORCE RECRUITING...EXECUTIVE SEARCH CONSULTANTS
 7201 AMERICAN DIVA...CLOTHING-RETAIL
 7201 AND BUFFALO...RESTAURANTS
 7201 ASHLEY STEWART...WOMEN'S APPAREL-RETAIL
 7201 ATHLETIC X-PRESS...SHOES-RETAIL
 7201 AUNTIE ANNE'S PRETZELS...PRETZELS-RETAIL
 7201 AUTHENTIKS...MEN'S CLOTHING & FURNISHINGS-RETAIL
 7201 BEAUTY LINE...BEAUTY SALONS-EQUIPMENT & SUPLS (WHLS)
 7201 BLOOM...WOMEN'S APPAREL-RETAIL
 7201 BURLINGTON COAT FACTORY...DEPARTMENT STORES
 7201 C J'S DESIGNER FRAGRANCES PLUS...PERFUMERS-RAW MATERIALS & SUPLS (WHLS)
 7201 CHAMPS SPORTS...SPORTING GOODS-RETAIL
 7201 CHARLOTTE RUSSE...CLOTHING-RETAIL
 7201 CHICK-FIL-A...RESTAURANTS
 7201 CHINA MAX OF COLUMBIA MALL...RESTAURANTS
 7201 CLAIRE'S...ACCESSORIES-FASHION
 7201 COLUMBIA PLACE...SHOPPING CENTERS & MALLS
 7201 COLUMBIA PLACE MALL STADIUM...SHOPPING CENTERS & MALLS
 7201 ENCORE SHOE DEPT...SHOES-RETAIL
 7201 EXPRESS...CLOTHING-RETAIL
 7201 EYEBROW CENTRE...EYELASHES-ARTIFICIAL
 7201 FINE ART OF BASEBALL...COLLECTIBLES
 7201 FOOT LOCKER...SHOES-RETAIL
 7201 FOOTACTION USA...SHOES-RETAIL
 7201 FRAGRANCIA SC INC...NONCLASSIFIED ESTABLISHMENTS
 7201 GLAMOUR NAILS...MANICURING
 7201 GLITTER...NONCLASSIFIED ESTABLISHMENTS
 7201 GNC...VITAMIN & FOOD SUPPLEMENTS
 7201 GOLD & SILVER...JEWELERS-RETAIL
 7201 GOLD ITALIA...JEWELERS-RETAIL
 7201 GOLD PROS...GOLD SILVER & PLATINUM-DEALERS
 7201 GREAT AMERICAN JEWELERS...JEWELERS-RETAIL
 7201 H&R BLOCK...TAX RETURN PREPARATION & FILING
 7201 HARVEST HOPE FOOD BANK...HUMAN SERVICES ORGANIZATIONS
 7201 HFD INTERIORS LLC...FURNITURE-DEALERS-RETAIL
 7201 HUGHES NETWORK SYSTEMS LLC...SATELLITE INTERNET SERVICE
 7201 KIDS FOOT LOCKER...SHOES-RETAIL
 7201 LADY FOOT LOCKER...SHOES-RETAIL
 7201 LIDS...HATS-RETAIL
 7201 LIM'S MENSWEAR...SPORTSWEAR-RETAIL
 7201 MACY'S...DEPARTMENT STORES
 7201 MAGIC CITY...BOUTIQUE ITEMS-RETAIL
 7201 MALEO DOGS BURGERS & MORE...RESTAURANTS
 7201 MAN ALIVE...CLOTHING-RETAIL
 7201 MANHATTAN MENS WEAR...MEN'S CLOTHING & FURNISHINGS-RETAIL
 7201 MEN'S WEARHOUSE & TUX...FORMAL WEAR-RENTAL
 7201 MIRACLE-EAR HEARING AID CTR...HEARING AIDS
 7201 MOTHERHOOD MATERNITY...MATERNITY APPAREL
 7201 NEW IMAGE...CLOTHING-RETAIL
 7201 NEW YORK GOLD & DIAMOND...JEWELERS-RETAIL
 7201 NEWS STAND...NEWS DEALERS
 7201 OXFORD STREET...MEN'S CLOTHING & FURNISHINGS-RETAIL
 7201 PAYLESS SHOE SOURCE...SHOES-RETAIL
 7201 PROVIDENCE HEALTH CONNECTION...STATE GOVERNMENT-PUBLIC HEALTH PROGRAMS

Part 3 of 3

7201 RADIOSHACK...ELECTRONIC EQUIPMENT & SUPPLIES-RETAIL
 7201 SARKU JAPAN...RESTAURANTS
 7201 SCHIANO'S ITALIAN EATERY...RESTAURANTS
 7201 SEARS...DEPARTMENT STORES
 7201 SEARS AUTO CTR...AUTOMOBILE REPAIRING & SERVICE
 7201 SEARS OPTICAL...OPTICAL GOODS-RETAIL
 7201 SEARS PORTRAIT STUDIO...PHOTOGRAPHERS-PORTRAIT
 7201 SHIRIN JEWELERS...JEWELERS-RETAIL
 7201 SIDLIZ...CLOTHING-USED
 7201 SISSY'S FURNITURE I...FURNITURE-DEALERS-RETAIL
 7201 SPORTS FAN-ATTIC...SPORTSWEAR-RETAIL
 7201 SUBWAY...RESTAURANTS
 7201 SUNGLASS HUT...SUNGLASSES & SUN GOGGLES
 7201 THINGS REMEMBERED...GIFT SHOPS
 7201 THOMAS KINKADE...ART GALLERIES & DEALERS
 7201 TIRE KINGDOM...TIRE-DEALERS-RETAIL
 7201 TREND SETTERS...SUNGLASSES & SUN GOGGLES
 7201 UNDERGROUND BY JOURNEYS...SHOES-RETAIL
 7201 URBAN KNOWLEDGE BOBKSTORE...BOOK DEALERS-RETAIL
 7201 URBAN STATION...MEN'S CLOTHING & FURNISHINGS-RETAIL
 7201 US NAVAL RECRUITING...RECRUITING-US ARMED FORCES
 7201 V'S STUDENT COSMETOLOGY SVC...BEAUTY SCHOOLS
 7201 VIRGINIA COLLEGE...SCHOOLS-UNIVERSITIES & COLLEGES ACADEMIC
 7201 WATCHES UNLIMITED...JEWELERS-RETAIL
 7201 WHIZ YOUTH ACTIVITIES INC...YOUTH ORGANIZATIONS & CENTERS
 7201 ZALES THE DIAMOND STORE...JEWELERS-RETAIL
 7210 RAINBOW...WOMEN'S APPAREL-RETAIL
 7301 DANA E DR OPTMRST KUHL...RESIDENTIAL
 7301 TITLE MAX...LOANS

0 CURTISS W DDS MSC O PA DAUGHTRY...RESIDENTIAL
 0 JOEL S DR LEVY...RESIDENTIAL
 0 JOHN P DDS FINUCANE...RESIDENTIAL
 0 PAUL A DDS PA FEUERSTEIN...RESIDENTIAL
 0 ROBERT DR KRIEGSHABER...RESIDENTIAL
 201 BRJ CONSULTING...AUDITING SERVICES
 201 BRJ TAX CTR
 201 C & V'S SPORTS CAFE...STEAK AND BARBECUE RESTAURANTS
 201 CAPITOL 8 CINEMAS
 201 CIRCUIT CITY...ELECTRIC HOUSEHOLD APPLIANCES
 201 CLOTHING EXCHANGE
 201 DOLLAR TREE
 201 EAVES ROBERT CPA...AUDITING SERVICES
 201 FASHIONS II...CLOTHING AND SHOES, SECONDHAND
 201 GATEWAY COUNTRY
 201 GOLFMED
 201 HAIR SCULPTURES
 201 KIRBY CO
 201 LE NAILS...BEAUTY SCHOOLS
 201 P C CORNER...COMPUTER SOFTWARE AND ACCESSORIES
 201 RANDSTAD
 201 UNLIMITED CREATIONS...WOMEN'S SPECIALTY CLOTHING STORES
 201 USCG RECRUITING OFFICE
 201 VALUE CITY FURNITURE
 201 WORLD VISION SATELLITE

210 total records. Part 1 of 4

6600 BUY-RITE MOTORS
 6614 COLUMBIA AUTO MALL
 6618 VINTAGE MOTORS COLUMBIA
 6620 ANN N PATTERSON...RESIDENTIAL
 6620 D S BODENHEIMER...RESIDENTIAL
 6620 EZELL MEDLIN...RESIDENTIAL
 6620 HARVEY WARREN...RESIDENTIAL
 6620 JACK C WILLIAMS...RESIDENTIAL
 6620 L B BURKE...RESIDENTIAL
 6620 THOMAS E BOLICK...RESIDENTIAL
 6620 VINSON HIGGINS...RESIDENTIAL
 6620 WILLIAM C BARNES...RESIDENTIAL
 6634 LIZARD'S THICKET RESTAURANT...STEAK AND BARBECUE RESTAURANTS
 6666 PRETTY GIRLS BEAUTY SALON
 6699 ALTERNATIVES LIFE IMPROVEMENT...COMMUNITY DEVELOPMENT GROUPS
 6699 COSMETOLOGY TESTING PROVIDER
 6699 DAVIS GROUP RS
 6699 EARLE IVAN
 6699 NORTHEAST FLORAL CTR
 6699 PRIMERICA FINANCIAL SVC
 6699 R D MCGEE...RESIDENTIAL
 6699 WILLIAMS LEE A
 6699 WILLIAMS TERENCE G
 6701 BENNIE JR BROWN...RESIDENTIAL
 6701 BRE DELL'S CREATIONS INC
 6701 CODY REALTY CO
 6701 DENTSVILLE OFFICE MALL
 6701 IRMOLOT PROPERTIES
 6701 LAND DENTAL LAB
 6701 NATIONAL TAX SVC...ACCOUNTING SERVICES, EXCEPT AUDITING
 6701 NEW LIFE HAIR DESIGNS
 6701 NEW LOOK BEAUTY SALON
 6701 POLSON SURVEYING
 6701 TAYLOR APPRAISAL CO...LEGAL AND TAX SERVICES
 6701 TOP STITCH PRO DRESSMAKING
 6701 UNIQUE ALTERATIONS & DRESS
 6701 VIRGINIA BROWN...RESIDENTIAL
 6708 DENTSVILLE BAPTIST CHURCH
 6713 GLASS SHOP INC...MISCELLANEOUS RETAIL STORES, NEC, NEC
 6725 SPARKLING TOUCH
 6725 TUCKER'S RADIATOR SVC...FRAME AND FRONT END REPAIR SERVICES
 6728 KEN & SUZANNE FREDERICK...RESIDENTIAL
 6728 LAWRENCE W COBB...RESIDENTIAL
 6728 NORMAN SHEWELL...RESIDENTIAL
 6729 CASH ADVANCE...AUTOMOBILE AND CONSUMER FINANCE COMPANIES
 6729 COLUMBIA SEWING CTR...MISCELLANEOUS BUILDING ITEM REPAIR SERVICES
 6729 EXOTIC TRENDS
 6729 QUICK PAGE
 6729 REGIONAL FINANCE CORP...AUTOMOBILE AND CONSUMER FINANCE COMPANIES
 6729 SHERRY ROBERTS...RESIDENTIAL
 6729 SIR SPEEDY PRINTING CTR...PROMOTIONAL PRINTING, LITHOGRAPHIC
 6729 STUDIO 79
 6729 VERY'S GREAT PHILLY FOOD...STEAK AND BARBECUE RESTAURANTS
 6735 CATHERINE'S...WOMEN'S SPECIALTY CLOTHING STORES
 6801 VIDEO STORE...RECORDS, AUDIO DISCS, AND TAPES
 6805 QUICK CASH...AUTOMOBILE AND CONSUMER FINANCE COMPANIES
 6813 WICKER-MART
 6826 AUDI CAPITOL IMPORTS INC
 6826 AUDI SALES & SVC
 6826 CAPITOL IMPORTS...ENGINE REPAIR
 6826 HYUNDAI CAPITOL IMPORTS INC
 6826 SUBARU SALES & SVC
 6829 ROOF JEWELERS...TIME PIECE REPAIR SERVICES
 6830 FORGET ME NOT FLORIST
 6830 SERENDIPITY
 6830 TOLLIVER'S COLLEGE OF BARBER

Part 2 of 4

6832 C DERRICK...RESIDENTIAL
 6832 E JR KIRKLEY...RESIDENTIAL
 6832 ODELL BARRETT...RESIDENTIAL
 6832 RUTH WESTERFIELD...RESIDENTIAL
 6833 CHUCK CAMPBELL'S WALLPAPERS
 6833 WES BOLICK BEDROOMS
 6908 BESTWAY INC
 6908 CHECK INTO CASH...AUTOMOBILE AND CONSUMER FINANCE COMPANIES
 6908 FAMILY DOLLAR STORE
 6908 FIRST CASH PAWN...AUTOMOBILE AND CONSUMER FINANCE COMPANIES
 6908 JACKSON HEWITT
 6908 PIC 'N PAY SHOES...CUSTOM AND ORTHOPEDIC SHOES
 6908 SOLID GOLD BEAUTY SUPPLIES
 6911 REHOBOTH UNITED METH CHURCH
 7006 BEST BUY...RADIO REPAIR AND INSTALLATION
 7007 BELGIAN RUG CO
 7007 JEWELRY WAREHOUSE...TIME PIECE REPAIR SERVICES
 7007 PIER 1 IMPORTS...VIDEO AND AUDIO EQUIPMENT
 7007 VERIZON WIRELESS
 7020 CHEERS
 7030 PIZZA HUT...STEAK AND BARBECUE RESTAURANTS
 7032 BIG APPLE MUSIC
 7114 BARRY MANUFACTURING...STITCHING SERVICES
 7116 CHURCH'S CHICKEN...STEAK AND BARBECUE RESTAURANTS
 7118 CAROLINA TITLE LOANS...AUTOMOBILE AND CONSUMER FINANCE COMPANIES
 7120 BEEPER WAREHOUSE
 7122 VACUUMART
 7124 FASTSIGNS...TELEPHONE AND COMMUNICATION EQUIPMENT
 7167 ICY'S RESTAURANT & SPORTS BAR...BARS AND LOUNGES
 7201 A ADVANCED LOCKSMITH SVC
 7201 A DAN'S TWENTY FOUR LOCK & KEY...AIRCRAFT AND HEAVY EQUIPMENT
 REPAIR SERVICES
 7201 AFTERTHOUGHTS
 7201 AMERICAN EAGLE OUTFITTERS
 7201 ARBORVINE AT THE MALL
 7201 ATHLETE'S FOOT...CUSTOM AND ORTHOPEDIC SHOES
 7201 AUNTIE ANNE'S HAND ROLLED SOFT
 7201 BATH & BODY WORKS
 7201 BRIAR PATCH
 7201 BUGLE BOY FACTORY OUTLET
 7201 CARLTON CARDS
 7201 CAROLINA CELLULAR SALES
 7201 CHAMPS
 7201 CHICK-FIL-A...STEAK AND BARBECUE RESTAURANTS
 7201 CHINA MAX OF COLUMBIA MALL...STEAK AND BARBECUE RESTAURANTS
 7201 CLAIRE'S BOUTIQUE...WOMEN'S SPECIALTY CLOTHING STORES
 7201 COLUMBIA MALL...COMMERCIAL AND INDUSTRIAL BUILDING OPERATION
 7201 COLUMBIA MALL CINEMAS
 7201 CONES'N CAPPUCCINO
 7201 DAUGHTRY CURTISS W DDS...SPECIALIZED DENTAL PRACTITIONERS
 7201 DEAN STEVEN OD...SPECIALIZED OPTOMETRISTS
 7201 DENTIST PLACE...SPECIALIZED DENTAL PRACTITIONERS
 7201 DILLARD'S DEPARTMENT STORE
 7201 DISNEY STORE
 7201 ECKERD DRUG
 7201 EDDIE BAUER INC
 7201 ELECTRONICS BOUTIQUE...COMPUTER PERIPHERAL EQUIPMENT
 7201 EXPRESS...WOMEN'S SPECIALTY CLOTHING STORES
 7201 FAMILY CHRISTIAN BOOK STORE
 7201 FASHION CENTS...WOMEN'S SPECIALTY CLOTHING STORES
 7201 FEUERSTEIN PAUL A DDS...SPECIALIZED DENTAL PRACTITIONERS
 7201 FINE'S MEN SHOP
 7201 FIRST CELLULAR
 7201 FOOT LOCKER...CUSTOM AND ORTHOPEDIC SHOES
 7201 FOOTACTION USA...CUSTOM AND ORTHOPEDIC SHOES
 7201 FOXMOOR...WOMEN'S SPECIALTY CLOTHING STORES
 7201 FREDERICK'S OF HOLLYWOOD...WOMEN'S SPECIALTY CLOTHING STORES

Part 3 of 4

7201 FRIEDMAN'S JEWELERS
 7201 FUN WEAR
 7201 GADZOOKS...WOMEN'S SPECIALTY CLOTHING STORES
 7201 GAP...OFFICE FURNITURE AND STORE FIXTURES, SECONDHAND
 7201 GENERAL NUTRITION CTR...HEALTH AND DIETETIC FOOD STORES
 7201 GOLD ITALIA
 7201 GREAT AMERICAN COOKIES
 7201 H & R BLOCK TAX SVC
 7201 H RUBIN VISION CTR
 7201 HAIR CUTTERY
 7201 HAT WORLD
 7201 J C PENNEY CO
 7201 J C PENNEY OPTICAL
 7201 J C PENNEY SALON
 7201 K-B TOYS
 7201 KAY JEWELERS
 7201 KID'S FOOT LOCKER...CUSTOM AND ORTHOPEDIC SHOES
 7201 KITTY'S HALLMARK
 7201 LADY FOOT LOCKER...CUSTOM AND ORTHOPEDIC SHOES
 7201 LANE BRYANT...WOMEN'S SPECIALTY CLOTHING STORES
 7201 LENCRAFTERS
 7201 LENS CRAFTERS
 7201 LERNER SHOP...WOMEN'S SPECIALTY CLOTHING STORES
 7201 LIMITED TOO...WOMEN'S SPECIALTY CLOTHING STORES
 7201 M C COLLECTIBLES
 7201 MC DONALD'S...STEAK AND BARBECUE RESTAURANTS
 7201 MIALNO MENS WEAR...CUSTOM AND ORTHOPEDIC SHOES
 7201 MITCHELL'S FORMAL WEAR...STITCHING SERVICES
 7201 MOTHERHOOD
 7201 NATIONAL TIRE & BATTERY...ENGINE REPAIR
 7201 NUT HOUSE
 7201 OLD NAVY STORE
 7201 PAYLESS SHOE SOURCE...CUSTOM AND ORTHOPEDIC SHOES
 7201 PICCADILLY CAFETERIA...STEAK AND BARBECUE RESTAURANTS
 7201 PIERCING PAGODA
 7201 PLUMB GOLD
 7201 QUIZNO'S CLASSIC SUBS...STEAK AND BARBECUE RESTAURANTS
 7201 RACK ROOM SHOES...CUSTOM AND ORTHOPEDIC SHOES
 7201 RADICALS AIR BRUSH
 7201 RADIO SHACK
 7201 RAINBOW...WOMEN'S SPECIALTY CLOTHING STORES
 7201 RAVE...WOMEN'S SPECIALTY CLOTHING STORES
 7201 REEDS JEWELERS INC...TIME PIECE REPAIR SERVICES
 7201 REGIS HAIRSTYLISTS
 7201 RICH'S
 7201 RICHLAND COUNTY SHERIFF'S DEPT
 7201 RITZ CAMERA CTR
 7201 SAM GOODY...VIDEO DISCS AND TAPES, PRERECORDED
 7201 SAN FRANCISCO MUSIC BOX CO...TOYS AND GAMES
 7201 SCHIANO'S ITALIAN EATERY...STEAK AND BARBECUE RESTAURANTS
 7201 SEARS AUTO & TIRE CTR
 7201 SEARS OPTICAL
 7201 SEARS PORTRAIT STUDIO
 7201 SEARS RESUME SVC
 7201 SEARS ROEBUCK & CO
 7201 SHARON LUGGAGE & GIFTS
 7201 SHOE DEPARTMENT...CUSTOM AND ORTHOPEDIC SHOES
 7201 SILVER UNLIMITED
 7201 SPRINT PCS
 7201 STEAK ESCAPE...STEAK AND BARBECUE RESTAURANTS
 7201 STRUCTURE
 7201 SUNGLASS HUT
 7201 THINGS REMEMBERED
 7201 THOMAS KINKADE COLUMBIA MALL
 7201 TOYS R US
 7201 UNDERGROUND STATION...CUSTOM AND ORTHOPEDIC SHOES
 7201 VICTORIA'S SECRET
 7201 WALDENBOOKS
 7201 WATCHES UNLIMITED...JEWELRY REPAIR SERVICES

Part 4 of 4

7201 WILLIS CHIRO-MED...PSYCHIATRISTS AND PSYCHOANALYSTS
 7201 WILSON'S LEATHER
 7201 WIRELESS ACCESSORIES
 7201 ZALES JEWELERS
 7301 DANA E DR OPTMRST KUHL...RESIDENTIAL
 7301 MIDLANDS VISION ASSOC...SPECIALIZED OPTOMETRISTS
 7301 PEARLE VISION CTR
 7301 PEARLE VISION EXPRESS OPTMTRST...SPECIALIZED OPTOMETRISTS
 7301 SPACEMAKER CLOSETS

0 BOOTERY GEORGES...RESIDENTIAL
 0 BOOTERY STRIDE-RITE...RESIDENTIAL
 0 DIAMONDS HELZBERG...RESIDENTIAL
 0 DIMENSIONS ADDED...RESIDENTIAL
 0 FOXMOOR...RESIDENTIAL
 0 GO ROUND NO 142 MERRY...RESIDENTIAL
 0 HOFBRAUHAUS...RESIDENTIAL
 0 JOEL S DR LEVY...RESIDENTIAL
 0 MALL CINEMAS I II III COLUMBIA...RESIDENTIAL
 0 MOTHERHOOD...RESIDENTIAL
 0 NAILS LE...RESIDENTIAL
 0 NUT HOUSE MORROWS...RESIDENTIAL
 0 OF COLUMBIA ANNABELLES...RESIDENTIAL
 0 OF COLUMBIA BELK...RESIDENTIAL
 0 OF COLUMBIA FLOWERAMA...RESIDENTIAL
 0 OF COLUMBIA MALL CHICK-FIL-A...RESIDENTIAL
 0 OF COLUMBIA MALL FAX LINE CHICK-FIL-A...RESIDENTIAL
 0 OF HOLLYWOOD FREDRICKS...RESIDENTIAL
 0 RABBIT ONE HOUR PHOTO JACK...RESIDENTIAL
 0 REMEMBERED THINGS...RESIDENTIAL
 0 ROBERT DR KRIEGSHABER...RESIDENTIAL
 0 SEW QUIK HEEL...RESIDENTIAL
 0 SHOES BAKERS...RESIDENTIAL
 0 STRUCTURE...RESIDENTIAL
 0 STUARTS...RESIDENTIAL
 0 TOWN RECORD...RESIDENTIAL
 0 USA FOOTACTION...RESIDENTIAL
 0 WALDENBOOKS...RESIDENTIAL
 0 WOODS...RESIDENTIAL
 201 8 CINEMAS CAPITAL...RESIDENTIAL
 201 ACCUSTAFF
 201 ALLTEL MOBILE
 201 BABIES R US...CUSTOMIZED FURNITURE AND CABINETS
 201 BIEN TRES...RESIDENTIAL
 201 CAPITAL 8 CINEMA KENT...RESIDENTIAL
 201 CAPITOL 8 CINEMAS
 201 CIRCUIT CITY...ELECTRIC HOUSEHOLD APPLIANCES
 201 D'S SHOE WAREHOUSE...CUSTOM AND ORTHOPEDIC SHOES
 201 DOLLAR TREE
 201 KIRBY CO
 201 MART STEIN...RESIDENTIAL
 201 MAX OFFICE...RESIDENTIAL
 201 NAILS NATURAL...RESIDENTIAL
 201 OFFICE MAX...OFFICE DESKS AND TABLES, EXCEPT WOOD
 201 OUT OF BOUNDS SPORTS BAR & GRL...STEAK AND BARBECUE
 RESTAURANTS
 201 P C CORNER...COMPUTER SOFTWARE AND ACCESSORIES
 201 ROBERT EAVES BRJ CONSULTING...AUDITING SERVICES
 201 STEIN MART INC...WOMEN'S SPECIALTY CLOTHING STORES
 201 SUPERSTORE BABY...RESIDENTIAL
 201 ZONE DISCOVERY...RESIDENTIAL

249 total records. Part 1 of 4

6600	BUY-RITE MOTORS
6614	COLUMBIA AUTO MALL
6620	ANN N PATTERSON...RESIDENTIAL
6620	DOVEREEN S BODENHEIMER...RESIDENTIAL
6620	EZELL MEDLIN...RESIDENTIAL
6620	HARVEY WARREN...RESIDENTIAL
6620	JACK C WILLIAMS...RESIDENTIAL
6620	L B BURKE...RESIDENTIAL
6620	THOMAS E BOLICK...RESIDENTIAL
6620	VINSON HIGGINS...RESIDENTIAL
6620	WILLIAM C BARNES...RESIDENTIAL
6634	LIZARD'S THICKET RESTAURANT...STEAK AND BARBECUE RESTAURANTS
6666	PRETTY GIRLS BEAUTY SALON
6699	ALTERNATIVES LIFE IMPROVEMENT...COMMUNITY DEVELOPMENT GROUPS
6699	DATA MANAGEMENT SOLUTIONS INC...COMPUTER PROCESSING SERVICES
6699	DAVIS GROUP RS
6699	IVAN EARLE...RESIDENTIAL
6699	NORTHEAST FLORAL CTR
6699	PRIMERICA FINANCIAL SVC
6699	R D MCGEE...RESIDENTIAL
6699	SIZEMORE SECURITY INTL...DETECTIVE SERVICES
6699	THOMCO...RESIDENTIAL
6699	WILLIAMS LEE A
6699	WILLIAMS MARGO W
6701	ARE US NURSES...RESIDENTIAL
6701	ART SIMPLY...RESIDENTIAL
6701	BENNIE JR BROWN...RESIDENTIAL
6701	BIG DOG PRODUCTIONS...COSTUME AND SCENERY DESIGN SERVICES
6701	BRE DELL'S CREATIONS INC
6701	CODY REALTY CO
6701	DENTSVILLE OFFICE MALL
6701	GALLMAN & SIMPSON REALTY INC
6701	JON-AIR BATHROOM VENTILATION
6701	LAND DENTAL LAB
6701	MARSH/BOGAN PHOTOGRAPHY
6701	MODEL/TALENT AGENC REVELATIONS...RESIDENTIAL
6701	NATIONAL TAX SVC...ACCOUNTING SERVICES, EXCEPT AUDITING
6701	NEW LIFE HAIR DESIGNS
6701	POLSON SURVEYING
6701	REVELATIONS MODEL/TALENT AGCY...LABOR RESOURCE SERVICES
6701	SHEEHAN CONSTRUCTION
6701	SIMPLY ART
6701	TAYLOR APPRAISAL CO...LEGAL AND TAX SERVICES
6701	TOP STITCH PRO DRESSMAKING
6701	UNIQUE ALTERATIONS & DRESS
6701	VIRGINIA BROWN...RESIDENTIAL
6708	DENTSVILLE BAPTIST CHURCH
6713	GLASS SHOP INC...MISCELLANEOUS RETAIL STORES, NEC, NEC
6715	TURF OF COLUMBIA NIMMER...RESIDENTIAL
6725	TUCKER'S RADIATOR SVC...FRAME AND FRONT END REPAIR SERVICES
6728	KEN & SUZANNE FREDERICK...RESIDENTIAL
6728	LAWRENCE W COBB...RESIDENTIAL
6728	NORMAN SHEWELL...RESIDENTIAL
6729	BONAVENTURE GOLF
6729	COLUMBIA SEWING CTR...MISCELLANEOUS BUILDING ITEM REPAIR SERVICES
6729	EXOTIC TRENDS
6729	GREAT PHILLY FOOD VERTS...RESIDENTIAL
6729	HEAD LINES HAIR SALON
6729	LATIN CLUB PANARICAN...RESIDENTIAL
6729	REGIONAL FINANCE CORP...AUTOMOBILE AND CONSUMER FINANCE COMPANIES
6729	SHERRY ROBERTS...RESIDENTIAL
6729	SIR SPEEDY PRINTING CTR...PROMOTIONAL PRINTING, LITHOGRAPHIC
6729	VERY'S GREAT PHILLY FOOD...STEAK AND BARBECUE RESTAURANTS
6735	CATHERINE'S...WOMEN'S SPECIALTY CLOTHING STORES
6801	VIDEO STORE...RECORDS, AUDIO DISCS, AND TAPES

Part 2 of 4

6803	BOB'S HOUSE OF KEYS
6803	HOUSE OF KEYS BOBS...RESIDENTIAL
6813	WICKER-MART
6813	WICKER-MART...RESIDENTIAL
6826	CARLL AUTOMOTIVE
6829	JEWELERS ROOF...RESIDENTIAL
6829	ROOF JEWELERS...TIME PIECE REPAIR SERVICES
6830	FORGET ME NOT FLORIST
6830	SERENDIPITY
6830	TOLLIVER'S COLLEGE OF BARBER
6832	C DERRICK...RESIDENTIAL
6832	E JR KIRKLEY...RESIDENTIAL
6832	ODELL BARRETT...RESIDENTIAL
6832	RUTH WESTERFIELD...RESIDENTIAL
6833	CHUCK CAMPBELL'S WALLPAPERS
6833	WES BEDROOMS BOLICK...RESIDENTIAL
6833	WES BOLICK'S BEDROOMS
6908	BESTWAY INC
6908	CHECK INTO CASH INC
6908	FAMILY DOLLAR STORE
6908	FIRST CASH PAWN...AUTOMOBILE AND CONSUMER FINANCE COMPANIES
6908	JACKSON HEWITT
6908	N PIECES BITS...RESIDENTIAL
6908	PAY SHOES PICN...RESIDENTIAL
6908	PIC 'N PAY SHOES...CUSTOM AND ORTHOPEDIC SHOES
6908	SOLID GOLD BEAUTY SUPPLIES
6911	REHOBOTH UNITED METH CHURCH
7006	BEST BUY...RADIO REPAIR AND INSTALLATION
7007	BELGIAN RUG CO
7007	JEWELRY WAREHOUSE
7007	NO 464 COCONUTS...RESIDENTIAL
7007	PIER 1 IMPORTS...VIDEO AND AUDIO EQUIPMENT
7007	PLANT FOREST SILK...RESIDENTIAL
7007	VERIZON WIRELESS
7012	GOLDEN PHOENIX RESTAURANT INC...STEAK AND BARBECUE RESTAURANTS
7012	PHOENIX RSTRNT GOLDEN...RESIDENTIAL
7016	DESIGN'S BY JERELYN
7016	HEALTH SCENE TEEN...RESIDENTIAL
7018	ANCIENT EVENINGS...WALLCOVERINGS
7020	BTY SALN CHEERS...RESIDENTIAL
7020	CHEERS
7022	WEBB-RAWLS GALLERIES & FINE
7030	PIZZA HUT...STEAK AND BARBECUE RESTAURANTS
7032	CUSTOM SOUND
7114	BARRY MANUFACTURING...STITCHING SERVICES
7114	TILE SUPERMART COLOR...RESIDENTIAL
7116	CHURCH'S CHICKEN...STEAK AND BARBECUE RESTAURANTS
7118	CAROLINA TITLE LOANS...AUTOMOBILE AND CONSUMER FINANCE COMPANIES
7118	HOUSE DRAGON...RESIDENTIAL
7120	1 SOURCE...RESIDENTIAL
7120	BEEPER WAREHOUSE
7122	VACUUMART
7124	FASTSIGNS...RESIDENTIAL
7124	FASTSIGNS...TELEPHONE AND COMMUNICATION EQUIPMENT
7167	LOADING DOCK OF COLUMBIA...STEAK AND BARBECUE RESTAURANTS
7171	CAROLINA FIRST BANK
7201	A DOLLAR EVERYTHINGS...RESIDENTIAL
7201	ADDED DIMENSIONS...WOMEN'S SPECIALTY CLOTHING STORES
7201	AFTERTHOUGHTS...RESIDENTIAL
7201	AFTERTHOUGHTS
7201	AMERICAN EAGLE OUTFITTERS
7201	ANNES SOFT PRETZELS AUNTIE...RESIDENTIAL
7201	ATHLETE'S FOOT...CUSTOM AND ORTHOPEDIC SHOES
7201	AUNTIE ANNE'S HAND ROLLED SOFT
7201	AVENUE...WOMEN'S SPECIALTY CLOTHING STORES
7201	BATH & BODY WORKS
7201	BRIAR PATCH

Part 3 of 4

7201 BUGLE BOY FACTORY OUTLET
 7201 CARLTON CARDS
 7201 CAROLINA CELLULAR SALES
 7201 CHAMPS
 7201 CHAMPS...RESIDENTIAL
 7201 CHICK-FIL-A...STEAK AND BARBECUE RESTAURANTS
 7201 CHINA MAX OF COLUMBIA MALL...STEAK AND BARBECUE RESTAURANTS
 7201 CLAIRE'S BOUTIQUE...WOMEN'S SPECIALTY CLOTHING STORES
 7201 COLUMBIA ART & CUSTOM FRAMING
 7201 COLUMBIA MALL...COMMERCIAL AND INDUSTRIAL BUILDING OPERATION
 7201 COLUMBIA MALL CINEMAS
 7201 CONES'N CAPPUCCINO
 7201 CORN DOG...STEAK AND BARBECUE RESTAURANTS
 7201 CUTTERY COLUMBIA MALL HAIR...RESIDENTIAL
 7201 DANENBERG ALVIN DDS...SPECIALIZED DENTAL PRACTITIONERS
 7201 DAUGHTRY CURTISS W DDS...SPECIALIZED DENTAL PRACTITIONERS
 7201 DENTIST PLACE...SPECIALIZED DENTAL PRACTITIONERS
 7201 DILLARD'S DEPARTMENT STORE
 7201 DIRECT DIAL TO THESE DE RICHES...RESIDENTIAL
 7201 DIRECT DIAL TO THESE DEPARTMENTS CUSTOM RICHES...RESIDENTIAL
 7201 DIRECT DIAL TO THESE DEPARTMENTS DILIVE RICHES...RESIDENTIAL
 7201 DIRECT DIAL TO THESE DEPARTMENTS SILVER RICHES...RESIDENTIAL
 7201 DISNEY STORE
 7201 ECKERD DRUG
 7201 EDDIE BAUER INC
 7201 ELECTRONICS BOUTIQUE...COMPUTER PERIPHERAL EQUIPMENT
 7201 EXPRESS...WOMEN'S SPECIALTY CLOTHING STORES
 7201 FAMILY CHRISTIAN BOOK STORE
 7201 FINE'S MEN SHOP
 7201 FIRST CELLULAR OF COLUMBIA
 7201 FOOT LOCKER...CUSTOM AND ORTHOPEDIC SHOES
 7201 FOOTACTION USA...CUSTOM AND ORTHOPEDIC SHOES
 7201 FOOTLOCKER...CUSTOM AND ORTHOPEDIC SHOES
 7201 FOXMOOR...WOMEN'S SPECIALTY CLOTHING STORES
 7201 FREDERICK'S OF HOLLYWOOD...WOMEN'S SPECIALTY CLOTHING STORES
 7201 FRIEDMAN'S JEWELERS
 7201 FUN WEAR
 7201 GADZOOKS...WOMEN'S SPECIALTY CLOTHING STORES
 7201 GAP...OFFICE FURNITURE AND STORE FIXTURES, SECONDHAND
 7201 GENERAL NUTRITION CTR...HEALTH AND DIETETIC FOOD STORES
 7201 GREAT AMERICAN COOKIE CO
 7201 H & R BLOCK INC
 7201 H RUBIN VISION CTR...SPECIALIZED OPTOMETRISTS
 7201 HAIR CUTTERY
 7201 HUT SUNGLASS...RESIDENTIAL
 7201 J C PENNEY CO
 7201 J C PENNEY OPTICAL
 7201 J RIGGINGS...RESIDENTIAL
 7201 J RIGGINGS
 7201 J W JEANS WEST
 7201 K-B TOYS
 7201 KID'S FOOT LOCKER...CUSTOM AND ORTHOPEDIC SHOES
 7201 KITTY'S HALLMARK
 7201 LADY FOOT LOCKER...CUSTOM AND ORTHOPEDIC SHOES
 7201 LANE BRYANT...WOMEN'S SPECIALTY CLOTHING STORES
 7201 LE NAILS...BEAUTY SCHOOLS
 7201 LECHTERS HOUSEWARES
 7201 LENS CRAFTERS
 7201 LERNER SHOP...WOMEN'S SPECIALTY CLOTHING STORES
 7201 LIMITED TOO...WOMEN'S SPECIALTY CLOTHING STORES
 7201 LOURIES...RESIDENTIAL
 7201 MARKS & MORGAN JEWELERS
 7201 MC DONALD'S...STEAK AND BARBECUE RESTAURANTS
 7201 METABOLIFE PRODUCTS DISTR
 7201 MITCHELL'S FORMAL WEAR...STITCHING SERVICES
 7201 MORRISON'S FRESH COOKING...STEAK AND BARBECUE RESTAURANTS

Part 4 of 4

7201 MOTHERHOOD
 7201 MUSICLAND...VIDEO DISCS AND TAPES, PRERECORDED
 7201 NUT HOUSE
 7201 ORIGINAL COOKIE CO
 7201 PAYLESS SHOE SOURCE...CUSTOM AND ORTHOPEDIC SHOES
 7201 PIERCING PAGODA
 7201 PLUMB GOLD
 7201 QUIZNOS COLUMBIA MALL...STEAK AND BARBECUE RESTAURANTS
 7201 RACK ROOM SHOES...CUSTOM AND ORTHOPEDIC SHOES
 7201 RADICALS AIR BRUSH
 7201 RADIO SHACK
 7201 RAINBOW...WOMEN'S SPECIALTY CLOTHING STORES
 7201 RECORD TOWN INC...VIDEO DISCS AND TAPES, PRERECORDED
 7201 REEDS JEWELERS INC...TIME PIECE REPAIR SERVICES
 7201 REGIS HAIRSTYLISTS
 7201 RICHLAND COUNTY SHERIFF'S DEPT
 7201 RITZ CAMERA CTR
 7201 SAN FRANCISCO MUSIC BOX CO...TOYS AND GAMES
 7201 SCHIANO'S ITALIAN EATERY...STEAK AND BARBECUE RESTAURANTS
 7201 SEARS AUTO & TIRE CTR
 7201 SEARS HEARING AID CTR
 7201 SEARS OPTICAL
 7201 SEARS PORTRAIT STUDIO
 7201 SEARS RESUME SVC
 7201 SEARS ROEBUCK & CO...ENGINE REPAIR
 7201 SHARON LUGGAGE & GIFTS
 7201 SHOE DEPARTMENT...CUSTOM AND ORTHOPEDIC SHOES
 7201 SHOESOURCE PAYLESS...RESIDENTIAL
 7201 SILVER UNLIMITED
 7201 SOPHISTICATE PETITE...RESIDENTIAL
 7201 STEAK ESCAPE...STEAK AND BARBECUE RESTAURANTS
 7201 STRUCTURE
 7201 SUNGLASS HUT
 7201 THINGS REMEMBERED
 7201 THOMPSON JOANN M DDS...SPECIALIZED DENTAL PRACTITIONERS
 7201 TIRE AMERICA...ENGINE REPAIR
 7201 TOYS R US
 7201 UNDERGROUND STATION...CUSTOM AND ORTHOPEDIC SHOES
 7201 VALLEY GOLD...RESIDENTIAL
 7201 VICTORIA'S SECRET
 7201 WALDENBOOKS
 7201 WATCHES UNLIMITED
 7201 WEST JEANS...RESIDENTIAL
 7201 WILLIS CHIRO-MED...PSYCHIATRISTS AND PSYCHOANALYSTS
 7201 WORLD TAPE...RESIDENTIAL
 7201 ZALES JEWELERS
 7301 CLOSETS SPACEMAKER...RESIDENTIAL
 7301 DANA E DR OPTMRST KUHL...RESIDENTIAL
 7301 PEARLE VISION CTR
 7301 PEARLE VISION EXPRESS OPTMTRST
 7301 SPACEMAKER CLOSETS

201 BABY SUPERSTORE
 201 BELLSOUTH MOBILITY NE SALES OFFICE
 201 CAPITAL B CINEMAS
 201 CAPITOL CENTRE
 201 CIRCUIT CITY CAR STEREO INSTALLATION DEPT
 201 CUCOS BORDER CAFE
 201 D'S SHOE WAREHOUSE
 201 DISCOVERY ZONE
 201 KENT CAPITAL 8 CINEMA
 201 LI'S PET SHOP INC
 201 NATURAL NAILS
 201 NORTHEAST FLORAL CTR
 201 OFFICEMAX
 201 PC CORNER - SALES
 201 PC CORNER - SERVICE
 201 SIMPLY HAIR BARBER SHOP
 201 STEIN MART
 201 SUNSATIONS TANNING & STYLING SALON
 201 TRE'S BIEN

115 total records. Part 1 of 2

6539 FIREPLACE PLUS
 6539 MAYOS SUIT CITY
 6618 EZ MOTORS
 6620 HENRY'S MOBILE HOMES
 6620 MULTI TENANT RESIDENTIAL
 6634 LIZARD'S THICKET RESTAURANT
 6666 CAPITOL KIRBY
 6699 EARLE IVAN
 6699 MCGEE RD
 6699 PRIMERICA FIN SVCS IVAN EARLE NETWORK
 6699 PRIMERICA FIN SVCS LEE WILLIAMS NETWORK
 6699 PRIMERICA FINANCIAL SERVICES
 6699 THOMCO
 6701 A NEW LIFE HAIR DESIGNS
 6701 AMERICAN CABLE NETWRK
 6701 BREDOLL'S CREATIONS
 6701 BROWN BENNIE JR
 6701 BROWN VIRGINIA
 6701 CODY REALTY COMPANY
 6701 DENTSVILLE OFFICE MALL
 6701 DENTSVILLE OLC MALL
 6701 DIAMONDS PROMOTIONS
 6701 DRESS MAKING
 6701 IRMOLOT PROPERTIES
 6701 LAND DENTAL LAB
 6701 METRO CREDIT SERVICES
 6701 NATIONAL TAX SERVICE
 6701 NURSES ARE US
 6701 POLSON SURVEYING
 6701 REVELATIONS MODEL - TALENT AGENCY
 6701 SIMPLY ART
 6701 TAYLOR APPRAISAL CO
 6701 TOP STITCH PROFSNL DRESSMAKING
 6701 UNIQUE ALTERATIONS
 6708 DENTSVILLE BAPT CH
 6713 LAW WP INC BR OFC
 6713 TUCKER'S METROPOLITAN AUTO ELECTRIC
 6715 NIMMER TURF OF COLUMBIA
 6725 TUCKER'S RADIATOR SVC
 6728 COBB LAWRENCE W
 6728 FREDERICK KEN
 6728 SHEWELL NORMAN
 6729 ALL STAR RENTAL
 6729 BONAVENTURE GOLF
 6729 GRAHAM'S TV SERVICE
 6729 ROBERTS SHERRY
 6729 SC MEDICAL EQPT OFC
 6729 SC MEDICAL EQPT SIS
 6729 SILVER CITY COMICS
 6729 SIR SPEEDY PRINTING NORTHEAST
 6729 SPEEDY PRINTING SIR
 6729 ULTIMATE CHOICE HAIR DESIGNS
 6729 VERY'S GREAT
 6729 WORLD TAE KWON DO CTR
 6735 CATHERLINES INC
 6801 VIDEO STORE THE
 6803 BOB'S HOUSE OF KEYS
 6805 EVERGREEN FLORISTS
 6805 EVERGREEN LANDSCAPE & LAWN CARE
 6813 WICKER-MART
 6826 AUDI DORSEY-HORTON INC CARLL AUTOMOTIVE
 6826 CARLL AUTOMOTIVE
 6826 CARLL AUTOMOTIVE VOLKSWAGEN
 6826 CARLL HYUNDAI INC
 6826 DORSEY HORTON AUTO CARLL AUTOMOBLE
 6826 PORSCHE DORSEY HORTON INC CARLL AUTOMOTIVE
 6826 SUBARU CARLL AUTOMTV
 6829 ROOF JEWELERS
 6830 FORGET ME NOT FLORIST

Part 2 of 2

STREET NOT LISTED

6830 SERENDIPITY
6830 UNLIMITED CREATIONS
6832 BARRETT ODELL
6832 DERRICK C
6832 KIRKLEY E JR
6833 A WES BOLICK WATERBEDS
6833 B CAMPBELL'S CHUCK WALLPAPERS & WINDOW BLIND STORES
6833 B CHUCK CAMPBELL'S WALLPAPERS FOR COLA
6833 BOLICK WES BEDROOM
6833 WESTFLELD RUTH
6900 SUN YOUR BUNS
6908 BITS 'N PLECES
6908 FAMILY DOLLAR STORES
6908 JACKSON HEWITT TAX SERVICE
6908 PIECE GOODS SHOP
6908 PLC'N PAY SHOES
6908 SOLID GOLD BEAUTY SUPPLIES
6911 REHOBOTH UNITED METHODIST CHURCH
6911 REHOBOTH UNITED METHODIST CHURCH FELLOWSHIP BUILDING
6912 BEST BUY STORE
7007 BELGIAN RUG COMPANY
7007 COCONUTS #464
7007 PIER 1 IMPORTS
7007 SILK PLANT FOREST
7012 GOLDEN PHOENIX RESTAURANT
7016 TEEN HEALTH SCENE
7020 CHEERS BY SALON
7022 SUNBELT ART & GRAPHICS INC
7022 WEBB-RAWLS GALLERIES & FINE FRAMING PLCTR FRAMES
7030 PIZZA HUT DINE-IN OR CARRYOUT
7032 CUSTOM SOUND
7114 COLOR TILE SUPERMART
7116 CHURCH'S FRIED CHICKEN INC
7118 DRAGON HOUSE
7120 SOURCE 1
7122 FASTSIGNS
7122 INTERSECTION VACUUM CENTER
7122 VACCUMART #2
7167 TIMMY G'S RESTAURANT & PUB
7171 CAROLINA FIRST BANK BRANCH OFFICES
7301 A SPACEMAKER CLOSETS
7301 KUHL DANA E DR OPTOMETRIST
7301 PEARLE VISION EXPRESS
7301 PEARLE VISION EXPRESS OPTOMETRIST
7303 TEMPLES VERBE AUTO PARTS
8729 PANARICAN LATIN CLUB

113 total records. Part 1 of 2

6618 EVERSINE DETAILING
 6618 NIX USED CAR CENTER
 6620 HENRY'S MOBILE HOMES
 6620 MULTI TENANT RESIDENTIAL
 6634 LIZARD'S THICKET RESTAURANT
 6639 FIREPLACE PLUS
 6639 HONEY BAKED HAM CO
 6666 CLASSIC DESIGNERS
 6699 OPENING BREAK
 6701 CODY REALTY CO INC
 6701 COLLECTORS THE
 6701 CONSTABLES SECURITY PATROL
 6701 CORBETT JOEL J
 6701 CROWN DENTAL LAB
 6701 DENTSVILLE OFC MALL
 6701 DENTSVILLE OFFICE MALL
 6701 GRIFFIN'S MOTORS
 6701 HAIR SCULPTURES
 6701 IRMOLET PROPERTIES
 6701 KELLY EE
 6701 KWIK-KOPY PRINTING
 6701 LAND DENTAL LAB
 6701 MIGHTY MAT & MFR
 6701 NATIONAL TAX SERVICE
 6701 POLSON SURVEYING
 6701 RAINBOW LAWN & TURF
 6701 REALTY SVCS & BROKERS ASSOCIATES
 6701 SOLAR VENTURES
 6701 SOUTHERN MERCANTILE
 6701 TAYLOR CO THE
 6701 THOMPSON CONSTRUCTION
 6708 DENTSVILLE BAPT CH
 6713 INTERSTATE BATTERY SYSTEM
 6713 TUCKER'S METROPOLITAN AUTO ELECTRIC
 6725 TUCKER'S RADIATOR SVC
 6728 COBB LAWRENCE W
 6728 JENKINS ROBERT F
 6728 PRAHL CHARLES
 6729 ARCADIA BICYCLE CTR
 6729 CD CITY
 6729 LASER EXPERIENCE
 6729 PRINT SHACK OF COLUMBIA
 6729 PROFESSIONAL UNIFORM SHOE CENTERS
 6729 VERY'S GREAT PHILLY FOOD
 6735 CATHERINES INC
 6782 COMPACT DISCOUNTERS
 6801 MILO BEAUTY & BARBER SUPPLY & EQPT CO INC
 6803 BOB'S HOUSE OF KEYS
 6805 NEW LIFE HAIR DESIGNS
 6813 WICKER-MART
 6826 AUDI DORSEY-HORTON INCORPORATED
 6826 DORSEY HORTON INC
 6826 NIX VOLKSWAGEN INC
 6826 NIX VOLKSWAGEN PORSCHE AUDI & SUBARU
 6826 PORSCHE DORSEY HORTON INCORPORATED
 6826 SUBARU DORSEY HORTON
 6826 VOLKSWAGEN DORSEY HORTON INC
 6829 ROOF JEWELERS
 6830 AUDIO ALTERNATIVE
 6830 FORGET ME NOT FLORIST
 6830 SERENDIPITY
 6832 BARRETT ODELL
 6832 DERRICK P
 6832 WILSON JAMES
 6832 WSTERFIELD RUTH
 6833 CHUCK CAMPBELL'S WALLPAPERS FOR COLA
 6833 CHUCK CAMPBELL'S WINDOW BLIND STORES
 6833 CIRCUIT CITY
 6833 CIRCUIT CITY SERVICE

Part 2 of 2

6899 RAIL ELLIS A
 6908 ALL STAR RENTAL
 6908 BITS 'N PIECES
 6908 FAMILY DOLLAR STORE PLAZA
 6908 FAMILY DOLLAR STORES
 6908 PIC'N PAY STORES INC
 6908 PIECE GOODS SHOP
 6908 VIDEO STORE THE
 6911 REHOBOTH UNITED METHODIST CHURCH
 7007 COCONUTS #464
 7007 PIER 1 IMPORTS
 7007 SILK PLANT FOREST
 7008 ELLIOTT'S
 7012 GOLDEN PHOENIX RESTAURANT
 7016 G & S JANITORIAL SVC
 7020 BASKET CASE INC
 7020 EXTERIORS PLUS
 7020 GOODWIN LINDA INTERIORS
 7022 SUNBELT ART & GRAPHICS INC
 7022 WEBB-RAWLS GALLERIES & FINE FRAMING PICT FRAMES
 7030 PIZZA HUT
 7032 CONTINENTAL SOUND
 7034 FLOWERS BEAUTIFUL FLORIST & GIFTS
 7114 COLOR TILE SUPERMART
 7116 CHURCH'S FRIED CHICKEN INC
 7118 DAN'S FAN CITY
 7122 VACUUM INTERSECTION CENTER
 7167 COMPUTERLAND OF COLUMBIA
 7170 OMNI SAVINGS BANK COLUMBIA MALL BR OFC
 7201 COLUMBIA MALL SHOPPING CNTR
 7301 KUHL DANA E DR OPTOMETRIST
 7301 PEARLE VISION CENTER
 7301 PEARLE VISION CENTER OPTOMETRIST
 7301 SPACEMAKER CLOSETS
 7304 B & J PACKAGE STORE
 7304 BARTLETT JIM
 7304 BOYD CHARLES BARBR
 7304 BUDGET CAR & TRUCK RENTAL
 7304 CLIFTON SEAFOOD
 7304 CLOCK DOCTOR THE
 7304 CLOCK FIXER THE
 7304 DENTSVILLE BASEBALL CARDS & COLLECTIBLES
 7304 JACKIE'S TAILORING & ALTERATIONS
 7304 OLDE STYLE BARBER SHOP

STREET NOT LISTED

6539 HONEY BAKED HAM CO THE
 6601 HOMES OF COLUMBIA INC MOBILE HOME SLS
 6614 VACANT
 6618 DYER DICK YUGO-BERTONE NEW CARS
 6620 HENRY'S MOBILE HOME PARK
 6620 MULTI TENANT RESIDENTIAL
 6634 LIZARD'S THICKET RESTAURANT
 6666 NATIONWIDE INSURANCE CO
 6666 POE HUCKS INC
 6701 DEMATES MOTOR CO
 6701 KWIK KOPY OF COLUMBIA INC
 6701 OFFICE BUILDING
 6708 DENTSVILLE BAPTIST CHURCH
 6713 TUCKER'S METROPOLITAN AUTO ELECTRIC
 6715 SOUTHLAND EQUIPMENT SERVICE
 6716 DENNIS LUTHER S
 6725 TUCKER'S RADIATOR SERVICE
 6728 BRAUNER RICK
 6728 COBB LAWRENCE W
 6729 ARCADIA BICYCLE BICYCLE SLS & SERV
 6729 COLONIAL CLEANERS
 6729 TOUCAN GIFTS & ACCESSORIES
 6729 VACANT
 6729 VACANT (7 RMS B-H)
 6801 REAR BOB'S HOUSE OF KEYS
 6801 RIC'S CARPET MAKER SLS
 6805 VACANT
 6813 FURNITURE ONE
 6826 NIX AUTOMOTIVE CENTER
 6829 ROOF JEWELERS
 6830 AUDIO ALTERNATIVE
 6830 FORGET-ME-NOT FLORIST
 6830 SERENDIPITY HOME ACCESSORIES
 6832 LOTS
 6832 MULTI TENANT RESIDENTIAL
 6832 VACANT
 6833 CHUCK CAMPBELLS WALLPAPERS FOR COLUMBIA
 6833 CIRCUIT CITY STEREOPHONIC-HIGH FIDELITY EQ
 6900 HORNSBY RUTH A
 6908 BITS'N PIECES CLO
 6908 CATE MC LAUREN RENT TO OWN APPLS & TV'S
 6908 FAMILY DOLLAR STORES
 6908 PEICE GOODS FABRIC STORE
 6908 PIC 'N PAY SHOES
 6908 SINGER CONSUMER WAREHOUSE SEWING MACH SLS & REPRS
 6908 VIDEO STORE THE INC VIDEO RENTALS
 6911 REHOBOTH UNITED METHODIST CHURCH
 7006 FAUST BURLEY MRS
 7007 MOORE'S BUILDING SUPPLIES
 7008 ELLIOTT'S INC TV SLS & SERV
 7012 GOLDEN PHOENIX INC RESTR
 7020 LUXURY FABRICS & LUXURY CRAFTS
 7022 WEBB RAWLS FRAME GALLERY
 7030 DENTSVILLE PIZZA HUT THE
 7034 FLOWERS BEAUTIFUL FLORIST & GIFTS
 7100 CONTINENTAL SOUND STEREO EQUIPMENT
 7114 COLOR TILE SUPERMARTS TILE RETAIL
 7118 DAN'S FAN CITY CEILING FAN SLS RETAIL-WHSE
 7122 BALDWIN BRASS CENTER THE FINE HARDWARES & GIFTS
 7124 AMERICAN COMMUNICATIONS SYSTEMS SALES & SERVICE
 7167 COMPUTERLAND COMPUTER HDW-SOFTW RETAILER
 7171 OMNI SAVINGS BANK
 7201 COLUMBIA MALL SHOPPING CNTR
 7301 DANA E KUHL OPTOM
 7301 PEARLE VISION CENTER OPTICAL GOODS RETAIL
 7304 FIREWORKS
 7304 MOVIE PALACE MOVIE RENTALS

STREET NOT LISTED

74 total records. Part 1 of 2

6539 VACANT
 6601 TRADE MART INC GENL MDSE-RETAIL
 6614 BUFF THOS B
 6614 BUFF WILLIE M MRS
 6620 HENRY'S MOBILE HOME PARK
 6620 MULTI TENANT RESIDENTIAL
 6620 VACANT
 6634 PERKINS PANCAKES & STEAK HOUSE
 6666 MAY NATHALIE NEEDLE ARTS
 6701 AMERICAN DISCOUNT AUTO ASSN
 6701 ARCHIZIGN ARCHTS
 6701 CODY REALTY CO INC
 6701 IRMOLOT PROPERTIES REAL EST
 6701 KWIK KOPY OF COLUMBIA INC PRNTRS
 6701 MELTON DICK & ASSOCS PETROLEUM DEVELOPERS
 6701 NATIONAL TAX SERV OF RICHLAND & LEXINGTON COUNTY
 6701 NEW SOUTH TRANSPORT SERVICE
 6701 SMITH WM T JR MAGISTRATE
 6701 SOUTHERN SECURITY SERVICES
 6701 SUITES
 6701 THOMPSON CONSTRUCTION CO
 6701 U S N (RECRUITING STA)
 6701 VACANT
 6701 WILLIAMS SERVICES INC
 6708 DENTSVILLE BAPTIST CHURCH
 6708 DUNLAP EDW M REV (REAR)
 6713 TUCKER'S RADIATOR SERVICE
 6715 SOUTHLAND EQUIPMENT SERVICE
 6728 COBB LAWRENCE W
 6729 HICKS WM S
 6729 MAGNOLIA ANIMAL HOSPITAL
 6735 DENTSVILLE MOBILE HOME PARK
 6735 MULTI TENANT RESIDENTIAL
 6801 CARPET MAKER
 6825 BRASS BANDIT
 6826 NORTHEAST PAINT & DECORATING INC
 6829 DOVE'S WORLD WIDE UPHOLSTERING CO
 6830 FORGET-ME-NOT FLORIST
 6830 SERENDIPITY HOME ACCESSORIES
 6832 MULTI TENANT RESIDENTIAL
 6833 CHUCK CAMPBELLS WALLPAPERS FOR COLUMBIA
 6833 CIRCUIT CITY STEREOPHONIC-HIGH FIDELITY EQ
 6833 FANTASTIC SAM'S HAIRCUTTERS
 6900 JONES DAWN H
 6900 MOLTIC BARBARA J
 6900 MULTI TENANT RESIDENTIAL
 6900 RESTSIDE TRAILER PARK
 6908 FAMILY DOLLAR STORE
 6908 PIC 'N PAY SHOES
 6908 PICADILLY THE GIFT SHOP
 6908 ROOF JEWELERS INC
 6911 REHOBOTH UNITED METHODIST CHURCH
 7006 FAUST BURLEY MRS
 7007 VACANT
 7008 ELLIOTT'S INC
 7012 GOLDEN PHOENIX INC RESTR
 7020 LUXURY FABRICS & LUXURY CRAFTS
 7022 WEBB RAWLS FRAME GALLERY
 7030 DENTSVILLE PIZZA HUT THE
 7034 FLOWERS BEAUTIFUL GIFTS & IMPORTS
 7100 VACANT
 7102 VACANT
 7104 VACANT
 7114 COLOR TILE SUPERMARTS
 7116 CHURCH'S FRIED CHICKEN
 7118 DUNKIN DONUT
 7167 VACANT
 7171 FIRST CAROLINA SAVINGS & LOAN ASSN
 7201 COLUMBIA MALL SHIPPING CNTR

Part 2 of 2

7301PEARL VISION CENTER OPTICAL GOODS WHOL

7304B & G PACKAGE STORE

7304FIREWORKS

7304PALMETTO BATTERY MART

7304PROFESSIONAL AUTO SALES

STREET NOT LISTED

87 total records. Part 1 of 2

6539 HARRISON FANNIE M MRS
 6600 SOUTHLAND OIL CO NO 112
 6600 VACANT (REAR)
 6601 TRADE MART INC
 6614 B & B CERAMICS
 6614 BUFF THOS B
 6614 BUFF WILLIE M MRS
 6620 HENRY'S MOBILE HOME PARK
 6620 MULTI TENANT RESIDENTIAL
 6620 VACANT
 6633 VACANT
 6634 PERKINS PANCAKES & STEAK HOUSE
 6666 TOMPKINS JACK W LWYR
 6701 CAIN F M JR & ASSOCIATES BKPG SERV
 6701 CAIN F M JR & ASSOCS (OFC)
 6701 CLARK BILL REALTY INC
 6701 CODY REAL EST
 6701 DENTSVILLE OFFICE MALL
 6701 DILL W GORDON ACCT
 6701 LOURIE DRAINE & CURLEE
 6701 NATIONAL TAX SERV OF RICHLAND & LEXINGTON COUNTY
 6701 PETROLEUM DEVELOPERS INC
 6701 SMITH WM MAGISTRATE
 6701 SOUTH CAROLINA RESOURCES DEVELOPMENT CORP
 6701 SOUTHERN SECURITY SERVICES
 6701 SOUTHERN SECURITY SERVS (OFC)
 6701 SOUTHLAND SUPER STRUCTURES INC
 6701 STATE FARM INSURANCE CO
 6701 STYLES BY WAYNE
 6701 VACANT
 6708 DENTSVILLE BAPTIST CHURCH
 6708 DUNLAP EDW M REV (REAR)
 6713 TUCKER'S RADIATOR SERVICE AUTO REP
 6715 SOUTHLAND EQUIPMENT SERVICE INC
 6725 ART CRAFT FURNITURE MANUFACTURING CO
 6728 MARQUARDT GEO W
 6729 HICKS WM S
 6729 MAGNOLIA ANIMAL HOSPITAL
 6733 VACANT
 6735 DENTSVILLE MOBILE HOME PARK
 6735 MULTI TENANT RESIDENTIAL
 6735 VACANT
 6735 WESSEL ERNEST E
 6738 NO RETURN
 6805 WALKER MOBILE HOMES REPOSSESSIONS
 6825 BRITT MICHL C LWYR
 6825 PODELL JIM INC
 6826 SECURITY SERVICES INC
 6828 MULTI TENANT RESIDENTIAL
 6828 PINE DALE TRAILER PARK
 6828 VACANT
 6829 DOVE'S WORLD WIDE UPHOLSTERING CO
 6830 FORGET-ME-NOT FLORIST
 6832 BARRETT ODELL
 6833 RICHARDSON BILLY T CARP
 6900 MULTI TENANT RESIDENTIAL
 6900 RESTSIDE TRAILER PARK
 6900 VACANT
 6901 MITCHELL EDDY
 6907 ORNER NELLIE B MRS
 6908 FAMILY DOLLAR STORE
 6908 MC INTOSH'S DELICATESSEN
 6908 PIC & PAY SHOES
 6908 TOP VALUE GIFT CENTER
 6911 REHOBOTH METHODIST CHURCH
 7006 VACANT
 7007 PIGGLY WIGGLY NO 94
 7018 RETAIL MANAGEMENT INC
 7020 LUXURY FABRICS LUXURY CRAFTS

Part 2 of 2

7030 DENTSVILLE PIZZA HUT THE
 7032 ROBBIE'S SPORT CENTER POOL
 7034 FLOWERS BEAUTIFUL FLORIST & ACCESSORIES
 7100 TWO NOTCH AUTO SUPPLY CO
 7102 DENTSVILLE LIQUOR STORE
 7104 VACANT
 7114 DENTSVILLE GARAGE
 7120 KEITT'S GARAGE
 7134 DENTSVILLE RESTAURANT
 7139 VACANT
 7143 WINN-DIXIE STORES INC
 7144 VACANT
 7145 SPORTSMAN REPAIR & HARDWARE
 7146 MIKELL'S CHEVRON STATION
 7147 BURNETTE'S ONE HOUR MARTINIZING
 7171 FIRST CAROLINA SAVINGS & LOAN ASSN
 7301 DENTSVILLE CITGO SERVICE STATION
 7305 SOUTH CAROLINA NATIONAL BANK THE

STREET NOT LISTED

91 total records. Part 1 of 2

6539 HARRISON MORDECAR F
 6601 ELLISOR SUSIE M MRS
 6601 JACOBS GAYNELL MRS
 6614 BUFF THOS B
 6614 BUFF WILLIE M MRS
 6634 LEGRAND THOS A
 6701 DENTSVILLE OFFICE MALL
 6708 AYERS FRED W REV 787-6894 (REAR)
 6708 DENTSVILLE BAPTIST CHURCH 787-6894
 6709 VACANT
 6713 EDDY BILL ADVERTISING SIGNS
 6713 TUCKER'S RADIATOR & IGNITION SERVICE AUTO REP 782-5707
 6725 PALMETTO GOLF CART RENTALS INC
 6728 MARQUARDT CAST STONE 787-5714
 6728 MARQUARDT GEO W 787-5714
 6729 HICKS WM S782-3412
 6729 MAGNOLIA ANIMAL HOSPITAL 782-1898
 6735 DENTSVILLE MOBILE HOME PARK
 6735 MULTI TENANT RESIDENTIAL
 6735 VACANT
 6735 WESSEL ERNEST E 787-0132
 6738 PHILLIPS CHRISTINE L
 6805 HONEY BEE MOBILE HOMES 787-8247
 6825 BROKERS REALTY INC 787-3387
 6825 CONSOLIDATED INSURANCE AGENCY
 6825 PROFESSIONAL MEN'S COLLECTION SERVICE
 6825 SHUFORD W ROY LWYR 787-3396
 6825 SUBURBAN SCHOOL PHOTO CO COML PHOTO
 6828 PINE DALE TRAILER PARK 787-7642
 6829 DOVE'S WORLD WIDE UPHOLSTERING CO
 6830 FORGET-ME-NOT FLORIST
 6832 BARRETT ODELL
 6833 GRADDICK WM H
 6833 GRADDICK'S KENNELS
 6900 HORNSBY JOHN H
 6901 VACANT
 6903 MARTIN ERNEST J
 6904 BRANNON FRED C
 6907 ORNER NELLIE B MRS
 6908 VACANT
 6911 CLAYTOR WM R JR REV
 6913 REHOBOTH METHODIST CHURCH
 6914 BUTLER RONALD W (REAR)
 6914 MARTIN TRUMAN
 7006 FAUST BURLEY L MRS
 7007 PIGGY WIGGLY NO 94
 7009 VACANT
 7020 JACKEL FRANK W
 7026 VACANT
 7032 ROBBIE'S SPORT CENTER POOL
 7034 FLOWERS BEAUTIFUL FLORIST
 7100 VACANT
 7102 DENTSVILLE LIQUOR STORE
 7104 KELLY'S BARBER SHOP
 7108 C-MART AUTO SUPPLY
 7112 VACANT
 7114 WINGFIELD FURNITURE
 7115 VACANT
 7116 DENTSVILLE LAUNDROMAT
 7120 VACANT
 7124 HOOPER TIRE SERVICE
 7134 FAM-LE-EAT RESTAURANT
 7140 MC SMITH ASSOCIATES REAL EST
 7141 VACANT
 7143 WINN-DIXIE STORES INC
 7144 FAIRLADY BEAUTY SALON
 7145 SPORTSMAN REPAIR & HARDWARE
 7146 VACANT
 7147 BURNETTE'S ONE HOUR MARTINIZING

Part 2 of 2

STREET NOT LISTED

7171 FIRST CAROLINA SAVINGS & LOAN ASSN
7200 BARTLETT JIM MOTORS USED CARS
7200 BARTLETT'S NOTARY PUBLIC & TAX ACCOUNTANT
7201 MACK'S RADIO & TV SERVICE
7201 STYLARAMA BEAUTY SALON
7203 DENTSVILLE RED & WHITE FOOD STORE
7203 JACKSON-GILLS CREEK PUBLIC SERVICE DISTRICT
7203 SMITH DAVIS O
7203 TRIP CONSTRUCTION CO INC PAVING CONTR
7203 U S P O (DENTSVILLE BR)
7204 BARTLETT JAMES F
7209 BESKID PHARMACY INC
7211 HELENE'S STYLETTE BEAUTY SHOP
7213 DENTSVILLE FIVE & TEN NATIONWIDE INSURANCE CO
7219 SWINK'S AMERICAN SERVICE STATION
7221 ELLIOTT'S DRIVE INN
7301 DENTSVILLE CITGO SERVICE STATION
7301 MULTI TENANT RESIDENTIAL
7351 DENTSVILLE BUILDING SPECIALTIES CABT MKRS
7351 HAMMOND CURTIS W
7351 MEDLIN WOODROW T
7351 VACANT

RANGE NOT LISTED

STREET NOT LISTED

RANGE NOT LISTED

STREET NOT LISTED

RANGE NOT LISTED

STREET NOT LISTED

RANGE NOT LISTED

STREET NOT LISTED

RANGE NOT LISTED

STREET NOT LISTED

RANGE NOT LISTED

STREET NOT LISTED

RANGE NOT LISTED

STREET NOT LISTED

RANGE NOT LISTED

STREET NOT LISTED

RANGE NOT LISTED



FIRE INSURANCE MAPS

Project Property: Willowcreek at Watertree
APN: R16904-01-01 COLUMBIA SC 29223
Project No: 24-458700.2
Requested By: Partner Engineering and Science, Inc.
Order No: 25060900473
Date Completed: June 09, 2025

Please note that no information was found for your site or adjacent properties.



TOPOGRAPHIC MAPS

Project Property: Willowcreek at Watertree

APN: R16904-01-01
COLUMBIA SC 29223

Project No: 24-458700.2

Requested By: Partner Engineering and Science, Inc.

Order No: 25060900473

Date Completed: June 09, 2025

We have searched USGS collections of current topographic maps and historical topographic maps for the project property. Below is a list of maps found for the project property and adjacent area. Maps are from 7.5 and 15 minute topographic map series, if available.

Year	Map Series
1935	15
1937	15
1953	7.5
1972	7.5
1990	7.5
2014	7.5
2017	7.5
2020	7.5

Topographic Map Symbolology for the maps may be available in the following documents:

Pre-1947

[Page 223 of 1918 Topographic Instructions](#)

[Page 130 of 1928 Topographic Instructions](#)

1947-2009

[Topographic Map Symbols](#)

2009-present

[US Topo Map Symbols](#)

Topographic Maps included in this report are produced by the USGS and are to be used for research purposes including a phase I report. Maps are not to be resold as commercial property.

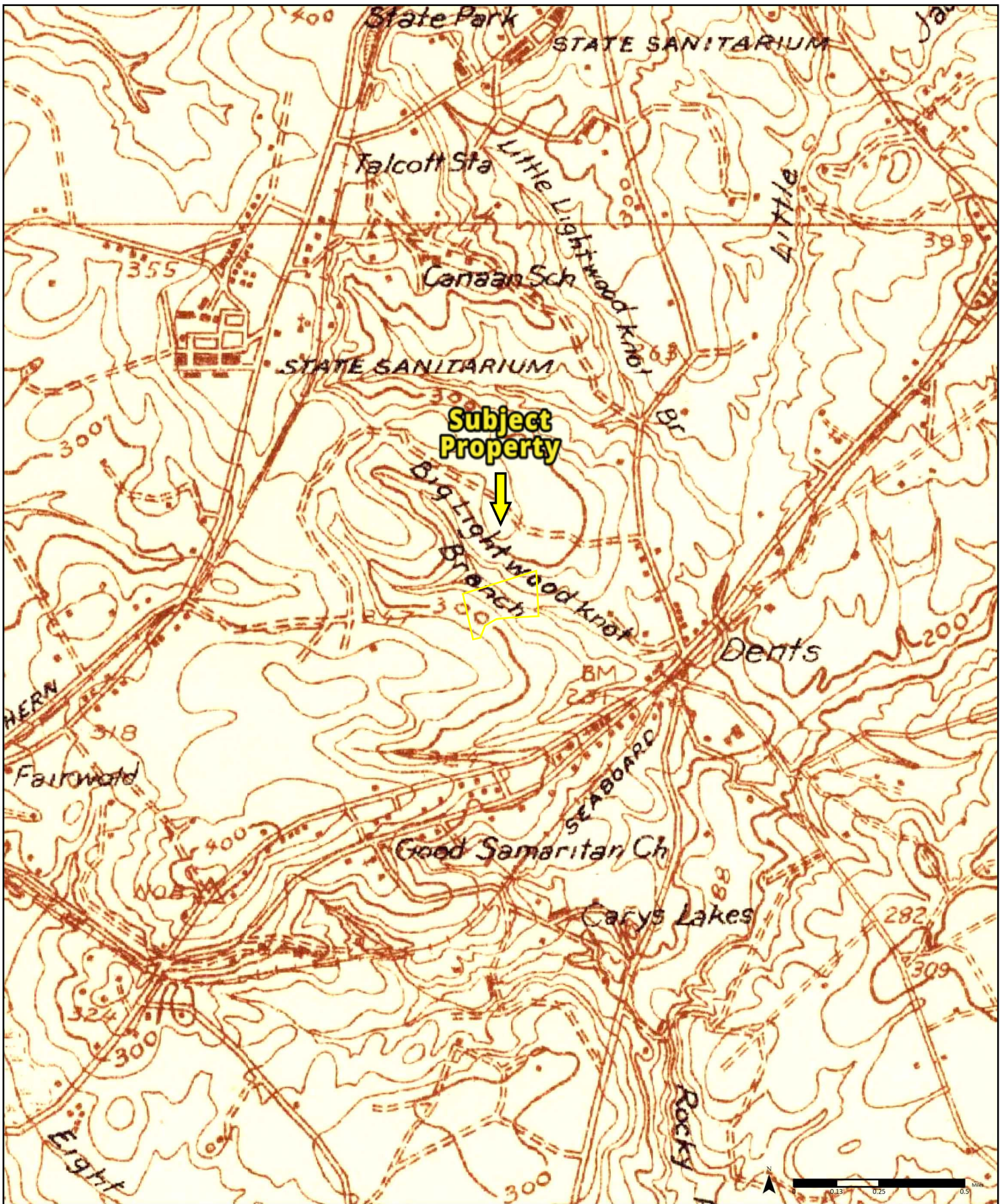
No warranty of Accuracy or Liability for ERIS: The information contained in this report has been produced by ERIS Information Inc.(in the US) and ERIS Information Limited Partnership (in Canada), both doing business as 'ERIS', using Topographic Maps produced by the USGS.

This maps contained herein does not purport to be and does not constitute a guarantee of the accuracy of the information contained herein. Although ERIS has endeavored to present you with information that is accurate, ERIS disclaims, any and all liability for any errors, omissions, or inaccuracies in such information and data, whether attributable to inadvertence, negligence or otherwise, and for any consequences arising therefrom. Liability on the part of ERIS is limited to the monetary value paid for this report.

Environmental Risk Information Services

A division of Glacier Media Inc.

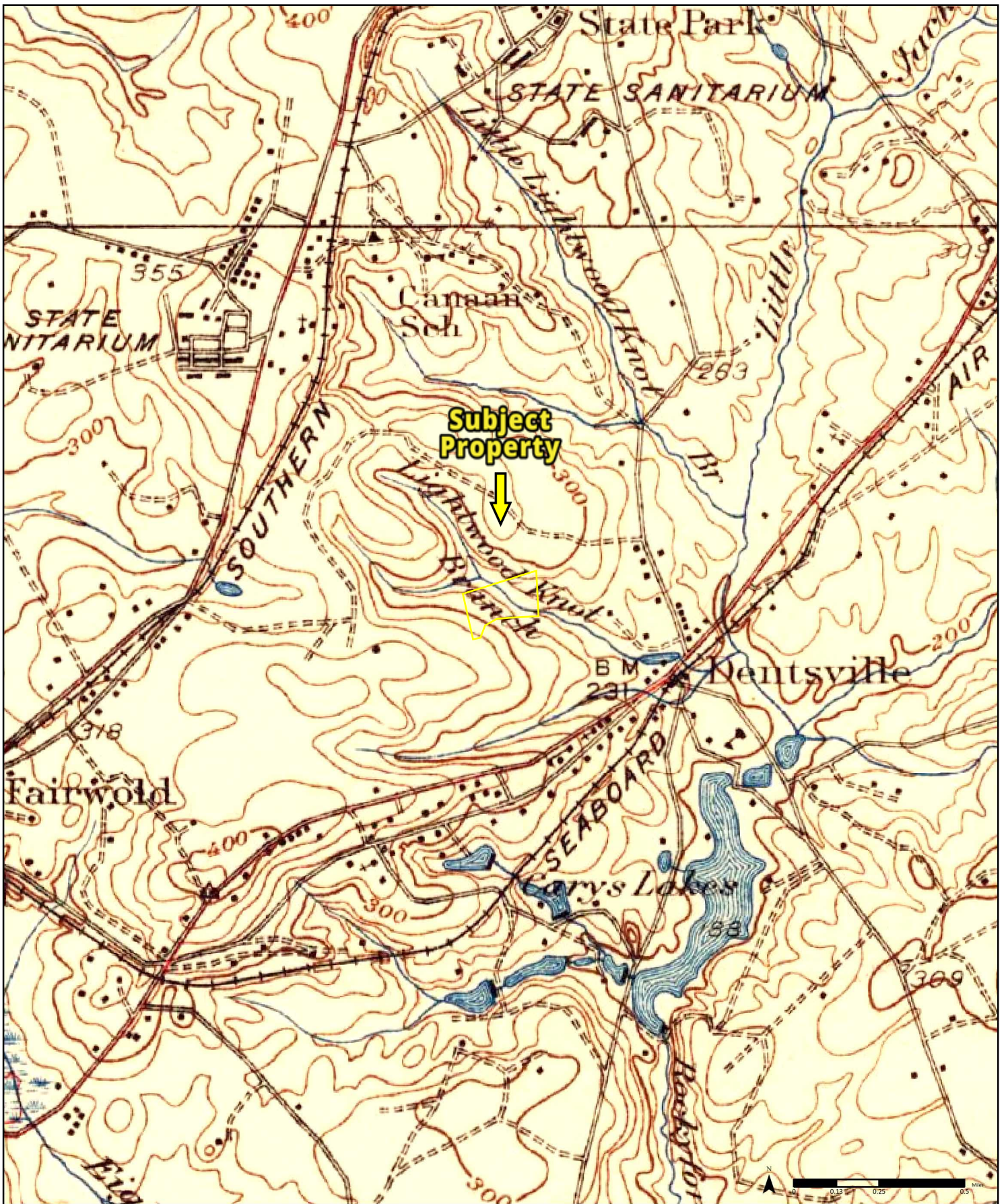
1.866.517.5204 | info@erisinfo.com | erisinfo.com



1935

Available Quadrangle(s): Killian, SC

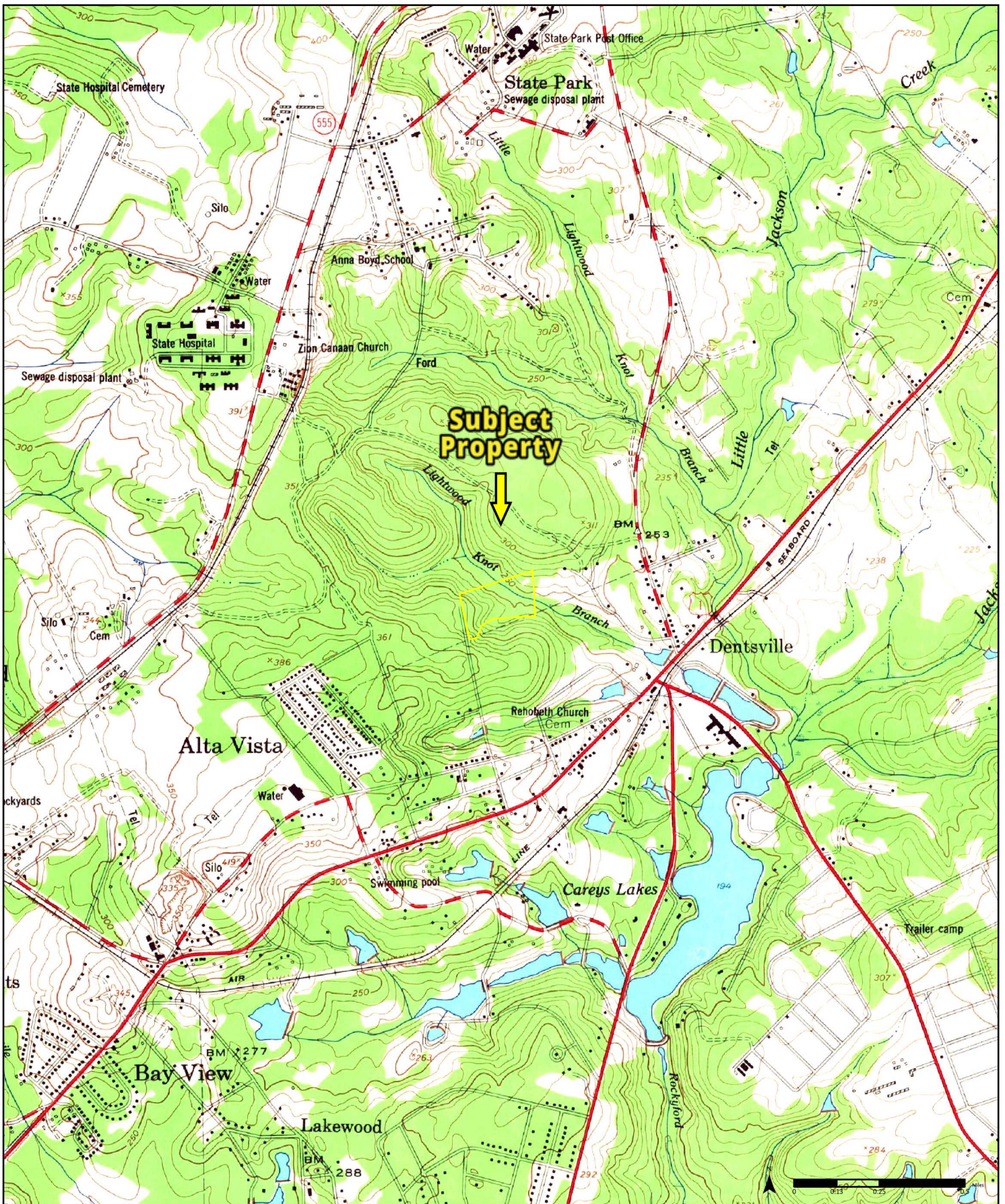
Order No. 25060900473



1937

Available Quadrangle(s): Killian, SC

Order No. 25060900473

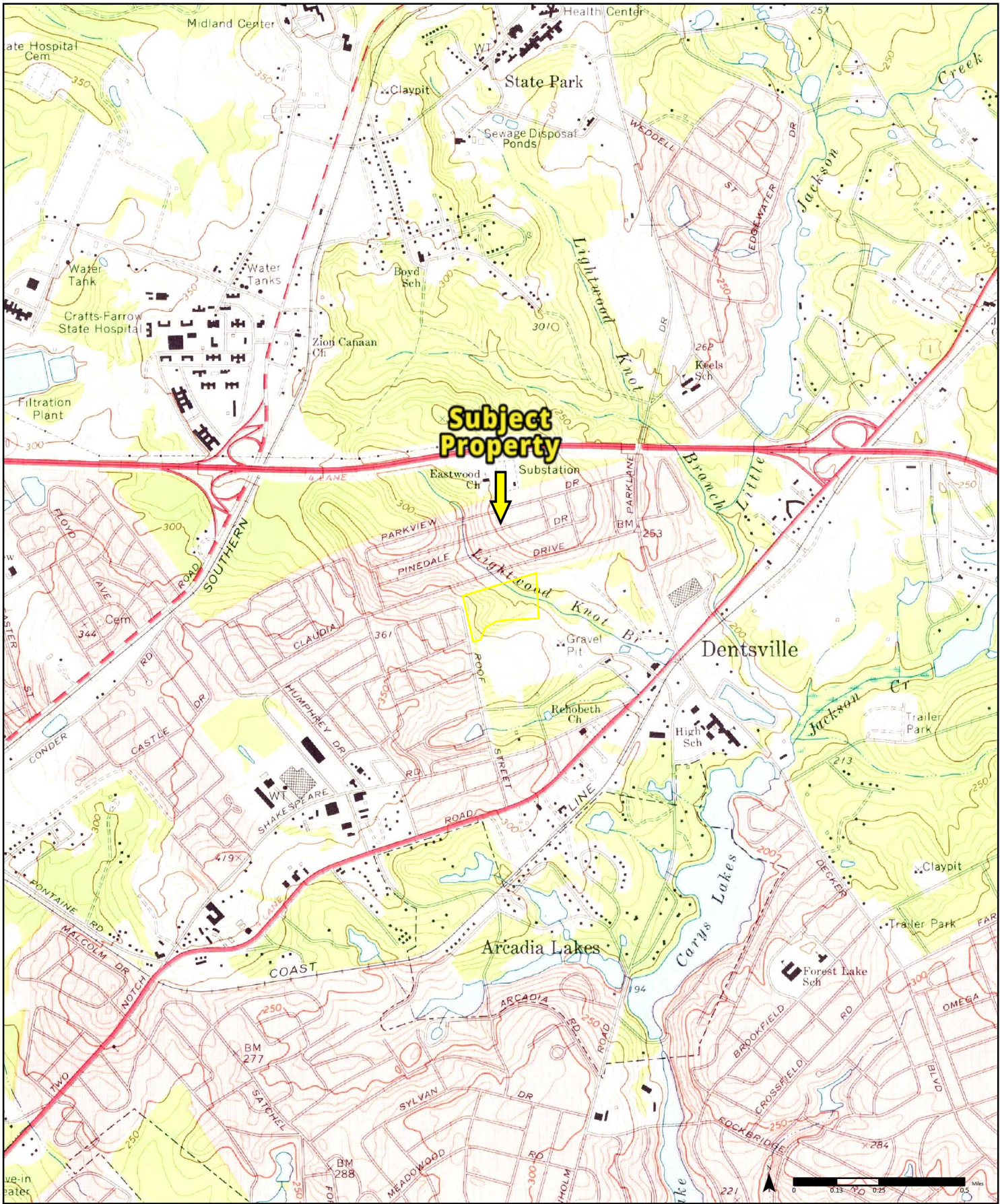


1953

(1-1953)
Aerial Photo Year: 1952

Available Quadrangle(s): Fort Jackson North, SC(1-1953)

Order No. 25060900473

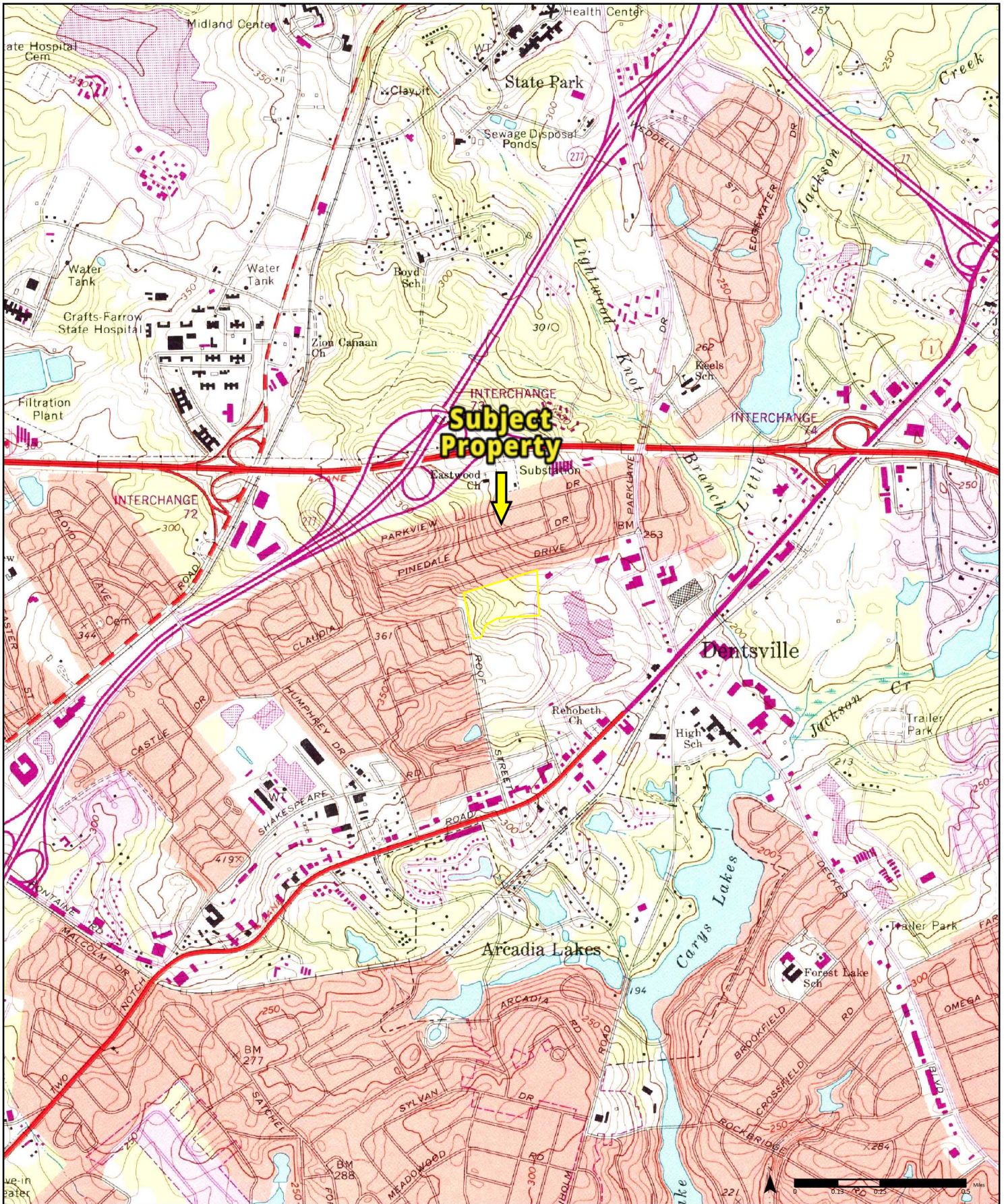


1972

(1-1972)
Aerial Photo Year: 1971

Available Quadrangle(s): Fort Jackson North, SC(1-1972)

Order No. 25060900473

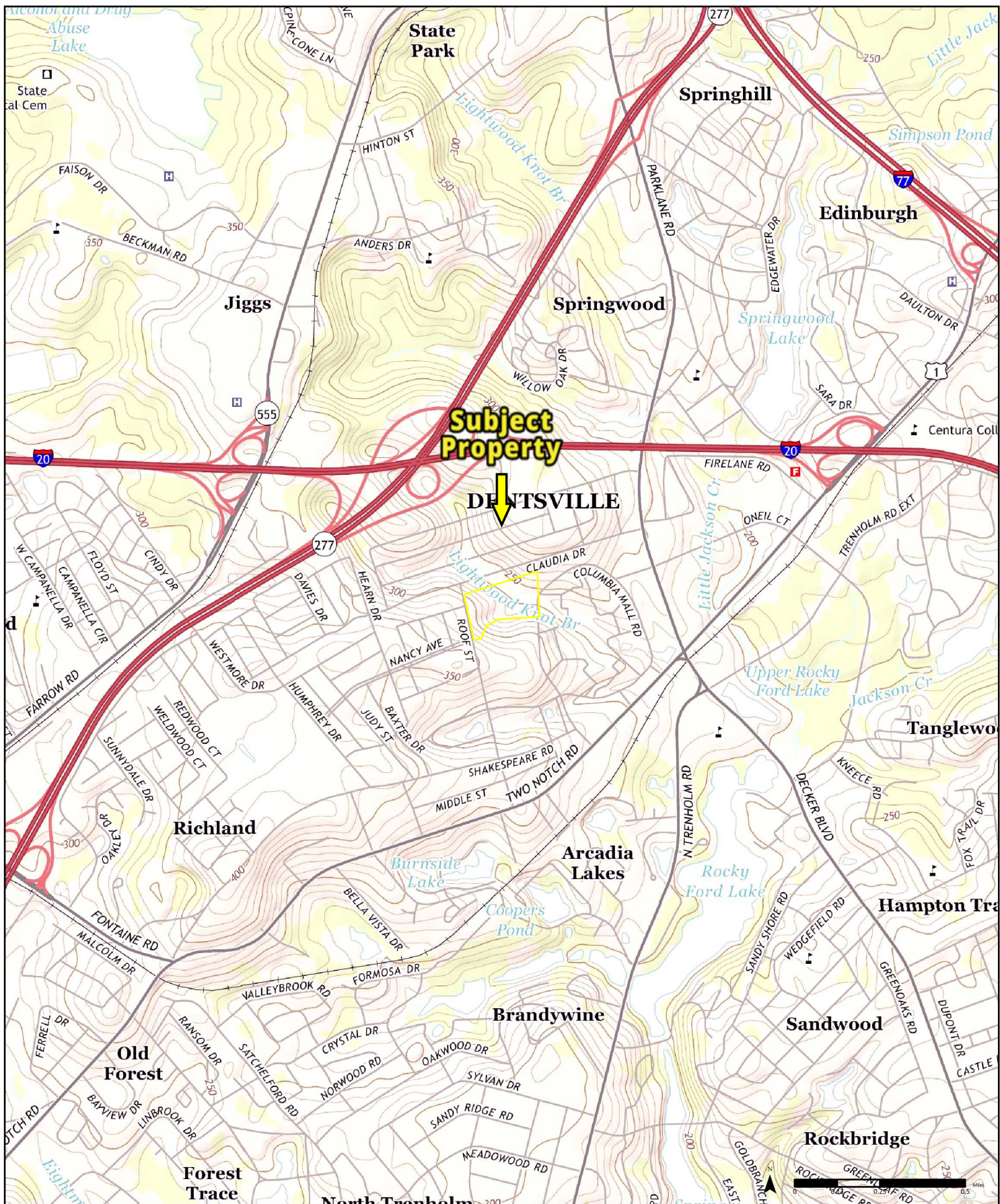


1990

(1-1990)
Aerial Photo Year: 1987
Photo Revision Year: 1990

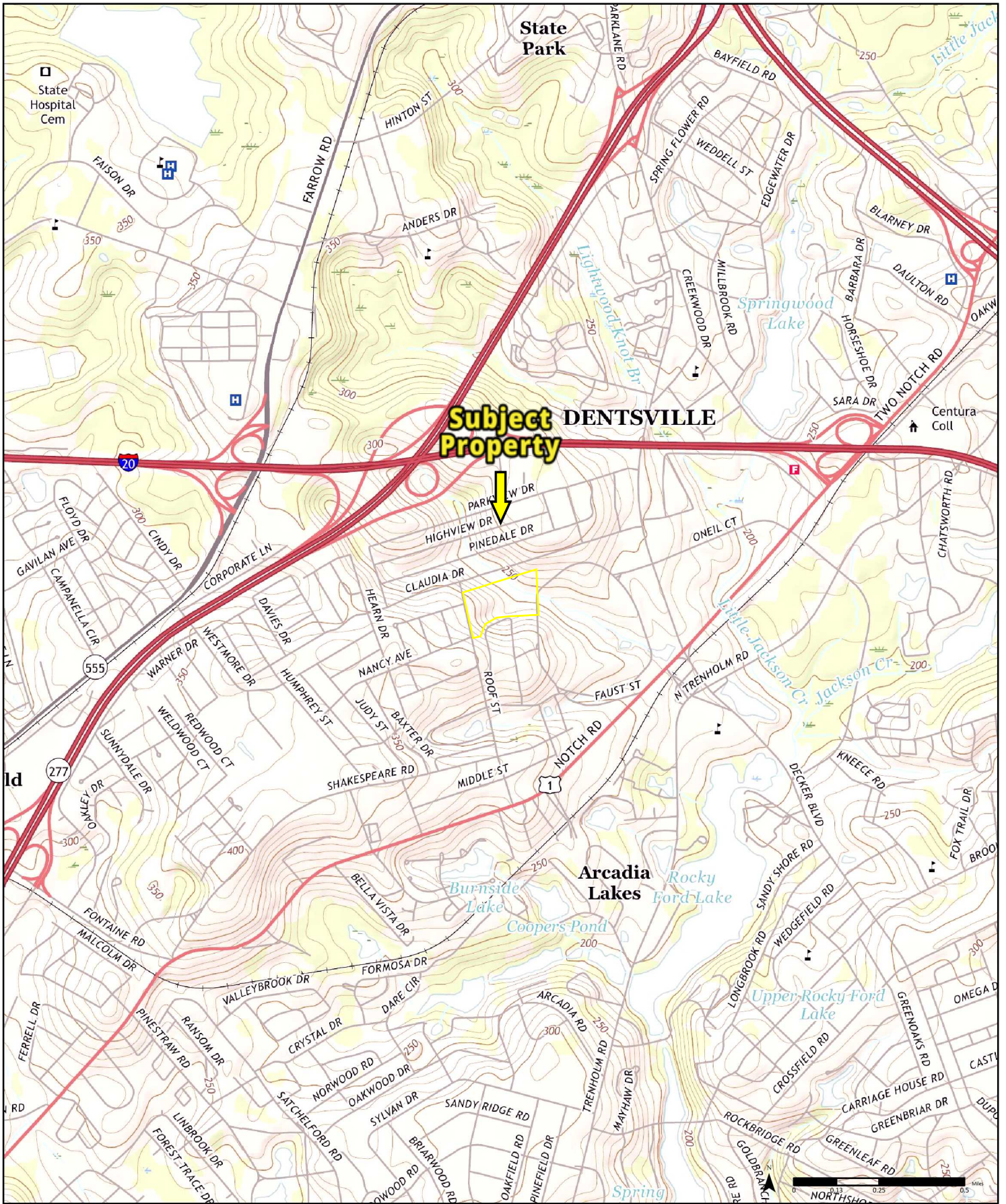
Available Quadrangle(s): Fort Jackson North, SC(1-1990)

Order No. 25060900473



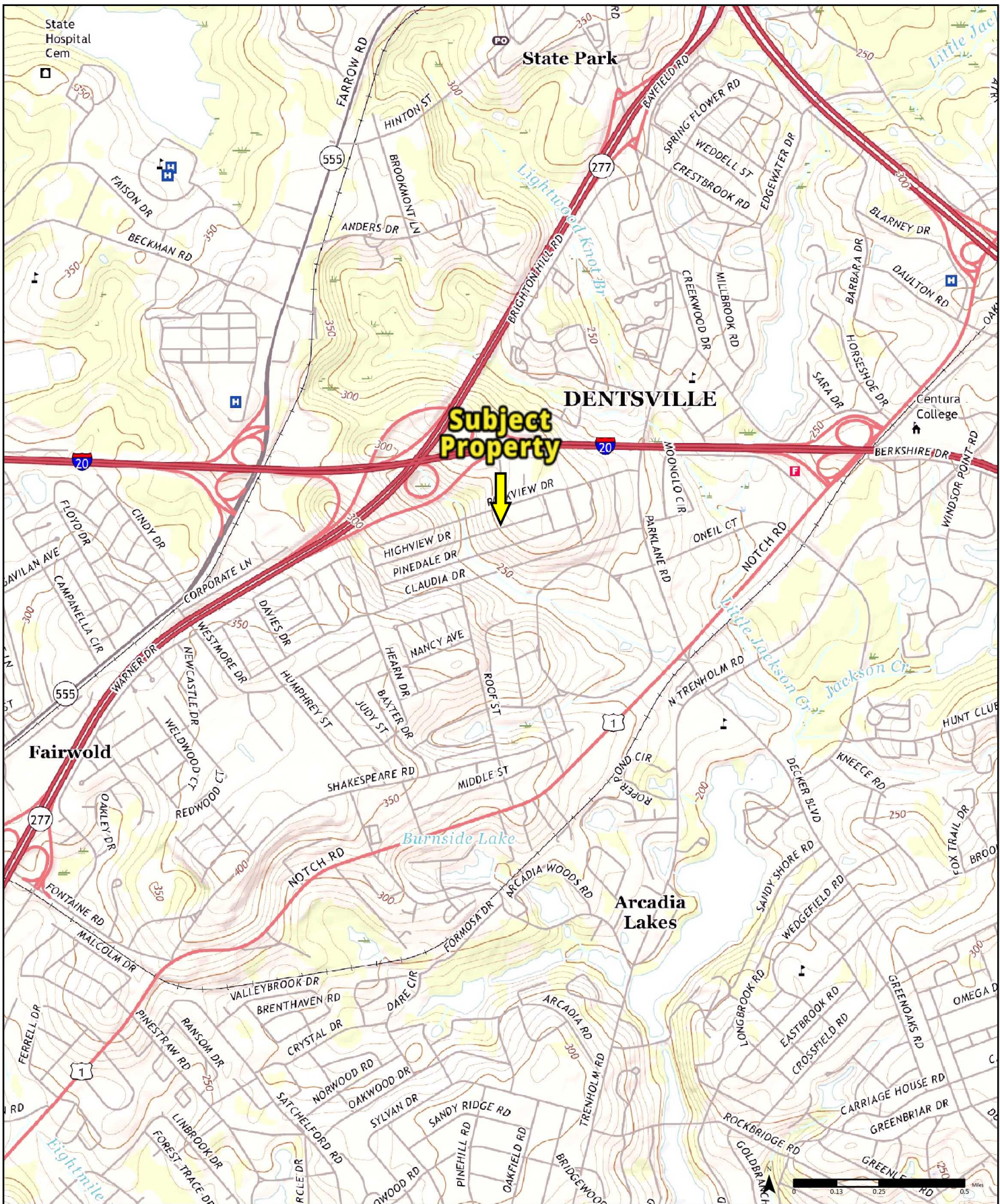
Available Quadrangle(s): Fort Jackson North, SC

Order No. 25060900473



Available Quadrangle(s): Fort Jackson North, SC

Order No. 25060900473



2020

Available Quadrangle(s): Fort Jackson North, SC

Order No. 25060900473



CITY OF COLUMBIA
FOIA Office
PO Box 667
Columbia, SC 29202
FOIA@columbiasc.net
(P) (803) 737-0000
(F) (803) 737-4250

FREEDOM OF INFORMATION ACT REQUEST FORM

TO: City of Columbia

FROM: Jeff Jager

YOUR ADDRESS: 12606 Withers Cove Rd, Charlotte, NC 28278

YOUR E-MAIL: jjager@elmstreet-group.com

YOUR PHONE NUMBER(S) (DAYTIME): (704) 576-0110

PLEASE STATE WHAT PUBLIC RECORDS YOU ARE REQUESTING AND INCLUDE THE FOLLOWING: ADDRESSES, SPECIFIC DATES AND TIMES OR A DATE RANGE, AND/OR NAME(S), ETC.

I REQUEST THE FOLLOWING INFORMATION UNDER THE SOUTH CAROLINA FREEDOM OF INFORMATION ACT:

My company is doing an environmental site assessment of the vacant land on the east side of Roof Street, Parcel Number R16904-01-01 and are looking for the items on the attached page.

COPY FEE SCHEDULE:

\$20.00 per hour for search, retrieval and redaction time
\$ 5.00 per disc
\$.30 per page B/W- Letter size
\$.75 per page Color- Letter size
\$.40 per page B/W - Legal
\$ 1.00 per page Color - Legal

****Non-standard sizes will be billed at the actual cost to the City****

The City bills only for its costs to fulfill each request. Invoices will be sent to you and payment is required in full before the public records are released to you.

****Effective May 19, 2017, it is a crime to knowingly obtain or use personal information from a public body for commercial solicitation. S.C. Code §30-2-50. ****

Jeffrey A. Jager
SIGNATURE

6/9/25
DATE

To Whom It May Concern:

My company is conducting a due diligence assessment of the above-referenced property. We are asking to search the Planning, Building/Inspection, Water and Sewer, Health and Fire Department's for any documentation regarding:

- The current zoning district the property is located within (with zoning description) and any listed prior zoning designations;
- Any zoning or code violations for the property.
- Any records/knowledge of prior site use
- Any Activity Use Limitations (AULs) for the subject property
- The use, storage and/or disposal of hazardous wastes and materials;
- The current and/or historical presence of underground or aboveground storage tanks at the property;
- Any violations, complaints or records of environmental concerns at the property;
- Any hazardous wastes and/or materials related incidents
- Any suspected environmental issues with any abutting properties
- Any records/knowledge of prior site use
- Recent inspections of the property
- Any open fire or building code violations at the property;
- A copy of the Current Certificate of Occupancy.

If you could provide this information or the location and method for obtaining this information I would greatly appreciate it.

Jeffrey Jager

From: FOIA <foia@columbiasc.gov>
Sent: Monday, June 9, 2025 5:19 PM
To: Jeffrey Jager
Cc: FOIA; Thye, Dana
Subject: RE: FOIA Received # 24-25-2446
Attachments: 24-25-2446.pdf

Good Afternoon,

Thank you for contacting the City of Columbia Attorney's Office. Your request for information pursuant to the Freedom of Information Act, S.C. Code § 30-4-10 et. seq., has been received and forwarded to the appropriate department for review. Please be advised that § 30-4-30(b) of the South Carolina Code authorizes a public body to "establish and collect fees" for providing information pursuant to a Freedom of Information Act request. Prior to providing pertinent documentation, we will notify you of any fees associated with your request.

Once all documentation has been compiled and reviewed, non-exempt documents will be forwarded to you within 30 days, unless otherwise stated.

Effective May 19, 2017, it is a crime to knowingly obtain or use information obtained from a public body for commercial solicitation, S.C. Code § 30-2-50 et. seq.

Please feel free to contact our office if we may be of further assistance.

Sincerely,

Zeke Workman
Office of the City Attorney
P.O. Box 667
1401 Main Street, 11th Floor
Columbia, SC 29202
Main Office: 803-737-0000 | Fax: 803-737-4250

foia@columbiasc.gov



From: Jeffrey Jager <jjager@elmstreet-group.com>
Sent: Monday, June 9, 2025 1:44 PM
To: FOIA <foia@columbiasc.gov>
Subject: [EXTERNAL] FOIA Request

CAUTION: This email originated outside of the organization. Do not click links or open attachments from unknown senders or suspicious emails. Never enter a username or password on a site that you did not knowingly access. For suspicious emails, please report using the "Phish Alert Report" button.

Attached please find a completed FOIA request form

Jeff Jager
(704) 576-0110

300 ft

Leaflet | Map data © Richland County SC, Google basemap © Google



Address

Address	E/S ROOF ST
Municipality	Unincorporated
School District	Richland School District 2
Garbage Coll. Day	Monday
Recycling Coll. Day	Monday EOW-B
Yard Trash Coll. Day	Monday
Latitude	34.06680
Longitude	-80.96414
Elevation	284 ft

Census

Year	2010	2000	1990
Avg Hshld Income	\$41,500	\$35,682	\$29,271
Avg Home Value	\$97,500	\$72,400	\$59,400
Pop. Density (/sqmi)	1,060	563	448

Property

TMS	R16904-01-01
Owner	PACES FOUNDATION INC
Beds	0.0
Baths	0.0
Heated Sqft	0
Year Built	
Tax District	2ER
Land Value	\$0
Building Value	\$0
Taxable Value	\$2,400
Market Value	\$2,400
Last Sale	\$329,000 (04/28/2022)
Zoning	GC
Secondary Zoning	
Owner Occupied	

Political

Voting Precinct	Dentsville
Voting Location	Dent Middle School
County Council Dist.	3
County Council Rep.	Tyra Little
SC Senate Dist.	21
SC Senate Rep.	Darrell Jackson
SC House Dist.	76
SC House Rep.	Leon Howard
County Magistrate Dist.	UPPER TOWNSHIP
County Magistrate	JUDGE TOMOTHY EDMOND
Congressional Dist.	6
Congressional Rep.	James Clyburn
Sheriff Region	2

Richland County, SC, Property Record Card

Tax Map Number: R16904-01-01
E/S ROOF ST SCPACES FOUNDATION INC
2730 CUMBERLAND BLVD SE
SMYRNA GA 030480000Taxable Value
\$2,400

KEY INFORMATION

TMS #	R16904-01-01	Zoning	GC
Account #	00672766		
Secondary Zoning	-		
Owner	PACES FOUNDATION INC	Tax District	2ER
Situs Address	E/S ROOF ST	Legal Residence	Multi
Neighborhood	FOREST ACRES - ARCADIA LAKES - DENTSVILLE - COMM PROPERTIES	Sewer Connection	CITY
Legal Description	PT TRACT 1 & 2 #OM 0673-01-07	Water Connection	CITY

ASSESSMENT INFORMATION

Assessment Year	2024
Market Non-Agric Value	-
Market Agric Value	\$2,400
Market Structure Value	-
Total Market Value	\$2,400
Total Taxable Value	\$2,400

TAX INFORMATION

Year	2024
Property Tax Relief	0.00
Local Opt Sales Credit	((3.84))
Tax Amount	\$59
Paid	Y
Homestead	N

LAND

Number of Acres	15.92	Neighborhood	FOREST ACRES - ARCADIA LAKES - DENTSVILLE - COMM PROPERTIES
-----------------	-------	--------------	--

BUILDINGS

No data to display

SALES HISTORY

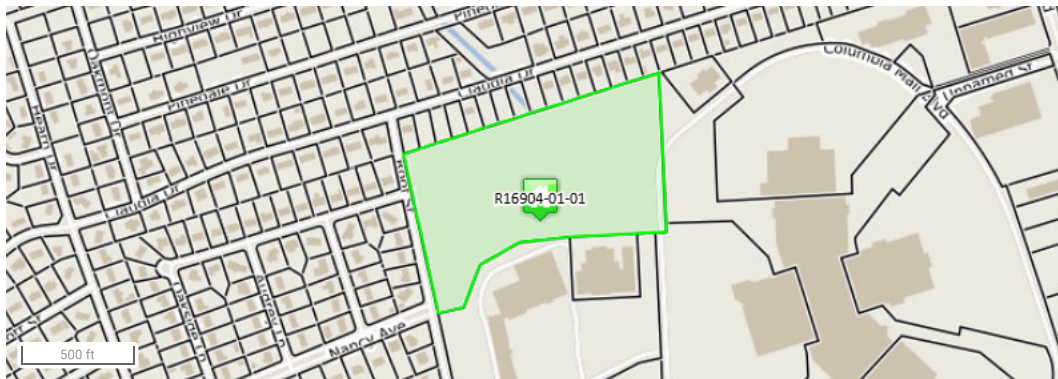
BOOK	PAGE	SOLD AS VACANT	TRANSACTION DATE	TRANSACTION PRICE	GRANTEE	GRANTOR
R2739	0682	0	04/28/2022	*See Deed*	PACES FOUNDATION INC	PACES FOUNDATION INC &
R2739	0669	0	04/27/2022	\$472,071	PACES FOUNDATION INC &	WACHOVIA BANK NA TRUSTEE OF
R0528	1825	0	06/08/2001	\$1	WACHOVIA BANK NA TRUSTEE OF	FIRST NATIONAL BANK TRUSTEE
D494	0487	0	01/01/1979	*See Deed*	FIRST NATIONAL BANK TRUSTEE	SMITH RUTH T & F D WINDHAM &
D449	0888	0	01/03/1978	*See Deed*	SMITH RUTH T & F D WINDHAM &	L W SMITH JR TRUST ETAL
D0215	0424	0	01/01/1971	*See Deed*	L W SMITH JR TRUST ETAL	-

SERVICES INFORMATION

No data to display

POLITICAL INFORMATION

No data to display



No Photo Available



Data last updated: 06/09/2025

Geologic Maps

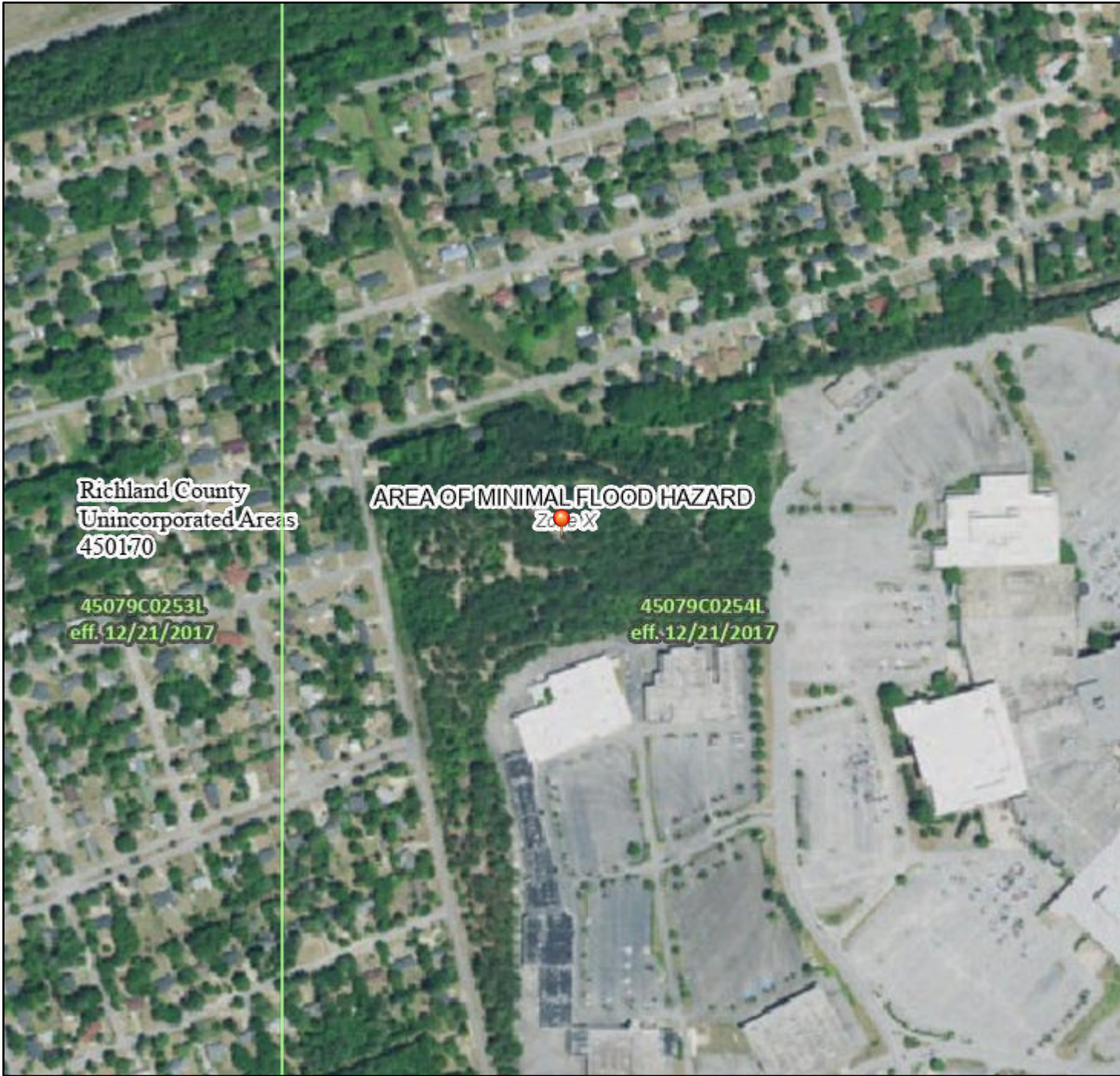


Esri Community Maps Contributors, © OpenStreetMap, Microsoft, Esri, TomTom, Garmin, SafeGraph, GeoTechnologies, Inc, METI/NASA, USGS, EPA, NPS, US Census Bureau, USDA, USFWS | Christopher P. Williams Thomas M. Scott Sam B. Upchurch Garrett S. Evans | These polygons represent the spatial extent of the 71 Geomorphic Provinces described in Special Publication 59, Florida Geomorphology Atlas. Citation: Williams, C.P., Scott, T.M., and Upchurch, S.B., 2022, Florida Geomorphology Atlas: Florida Geological Survey Special Publication 59, 238 p. | Alan Baker, James Cichon, Lee Hartman,

National Flood Hazard Layer FIRMMette



80°58'17"W 34°4'17"N



1:6,000

80°57'39"W 34°3'48"N

Basemap Imagery Source: USGS National Map 2023

Legend

SEE FIS REPORT FOR DETAILED LEGEND AND INDEX MAP FOR FIRM PANEL LAYOUT

SPECIAL FLOOD HAZARD AREAS		Without Base Flood Elevation (BFE) Zone A, V, A99
		With BFE or Depth Zone AE, AO, AH, VE, AR
		Regulatory Floodway

OTHER AREAS OF FLOOD HAZARD		0.2% Annual Chance Flood Hazard, Areas of 1% annual chance flood with average depth less than one foot or with drainage areas of less than one square mile Zone X
		Future Conditions 1% Annual Chance Flood Hazard Zone X
		Area with Reduced Flood Risk due to Levee. See Notes. Zone X
		Area with Flood Risk due to Levee Zone D

OTHER AREAS		NO SCREEN Area of Minimal Flood Hazard Zone X
		Effective LOMRs
		Area of Undetermined Flood Hazard Zone D

GENERAL STRUCTURES		Channel, Culvert, or Storm Sewer
		Levee, Dike, or Floodwall

OTHER FEATURES		20.2 Cross Sections with 1% Annual Chance Water Surface Elevation
		17.5
		Coastal Transect
		Base Flood Elevation Line (BFE)
		Limit of Study
		Jurisdiction Boundary
		Coastal Transect Baseline
		Profile Baseline
MAP PANELS		Digital Data Available
		No Digital Data Available
		Unmapped



The pin displayed on the map is an approximate point selected by the user and does not represent an authoritative property location.



This map complies with FEMA's standards for the use of digital flood maps if it is not void as described below. The basemap shown complies with FEMA's basemap accuracy standards

The flood hazard information is derived directly from the authoritative NFHL web services provided by FEMA. This map was exported on 6/9/2025 at 5:38 PM and does not reflect changes or amendments subsequent to this date and time. The NFHL and effective information may change or become superseded by new data over time.

This map image is void if the one or more of the following map elements do not appear: basemap imagery, flood zone labels, legend, scale bar, map creation date, community identifiers, FIRM panel number, and FIRM effective date. Map images for unmapped and unmodernized areas cannot be used for regulatory purposes.

NATIONAL PIPELINE MAPPING SYSTEM

Legend

- Accidents (Liquid)
- Incidents (Gas)
- LNG Plants
- Breakout Tanks
- Gas Transmission Pipelines
- Hazardous Liquid Pipelines
- Abandoned Pipelines



Pipelines depicted on this map represent gas transmission and hazardous liquid lines only. Gas gathering and gas distribution systems are not represented.

This map should never be used as a substitute for contacting a one-call center prior to excavation activities. Please call 811 before any digging occurs.

Questions regarding this map or its contents can be directed to npms@dot.gov.

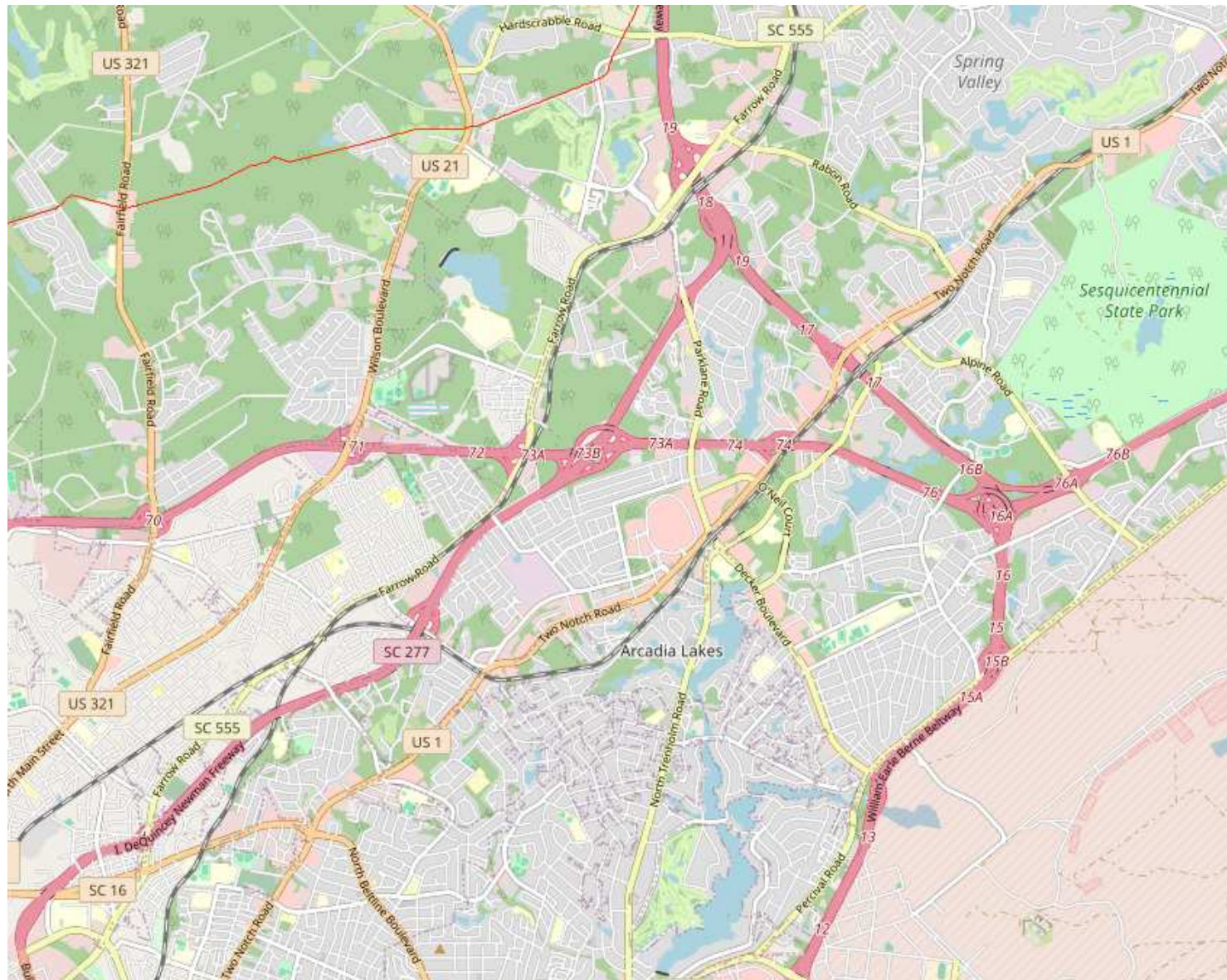
Projection: Web Mercator

Datum: WGS84

Map produced by the Public Viewer application at www.npms.phmsa.dot.gov

Basemap image © OpenStreetMap contributors

Date Printed: Jun 09, 2025





U.S. Fish and Wildlife Service

National Wetlands Inventory

25-0126 Wetlands



June 9, 2025

Wetlands

- Estuarine and Marine Deepwater
- Estuarine and Marine Wetland

- Freshwater Emergent Wetland
- Freshwater Forested/Shrub Wetland
- Freshwater Pond

- Lake
- Other
- Riverine

This map is for general reference only. The US Fish and Wildlife Service is not responsible for the accuracy or currentness of the base data shown on this map. All wetlands related data should be used in accordance with the layer metadata found on the Wetlands Mapper web site.

Soil Map—Richland County, South Carolina




Natural Resources
Conservation Service

Web Soil Survey
National Cooperative Soil Survey

6/9/2025
Page 1 of 3

MAP LEGEND

Area of Interest (AOI)

 Area of Interest (AOI)

Soils

 Soil Map Unit Polygons

 Soil Map Unit Lines

 Soil Map Unit Points

Special Point Features



Blowout



Borrow Pit



Clay Spot



Closed Depression



Gravel Pit



Gravelly Spot



Landfill



Lava Flow



Marsh or swamp



Mine or Quarry



Miscellaneous Water



Perennial Water



Rock Outcrop



Saline Spot



Sandy Spot



Severely Eroded Spot



Sinkhole



Slide or Slip



Sodic Spot



Spoil Area



Stony Spot



Very Stony Spot



Wet Spot



Other



Special Line Features

Water Features



Streams and Canals

Transportation



Rails



Interstate Highways



US Routes



Major Roads



Local Roads

Background



Aerial Photography

MAP INFORMATION

The soil surveys that comprise your AOI were mapped at 1:20,000.

Warning: Soil Map may not be valid at this scale.

Enlargement of maps beyond the scale of mapping can cause misunderstanding of the detail of mapping and accuracy of soil line placement. The maps do not show the small areas of contrasting soils that could have been shown at a more detailed scale.

Please rely on the bar scale on each map sheet for map measurements.

Source of Map: Natural Resources Conservation Service

Web Soil Survey URL:

Coordinate System: Web Mercator (EPSG:3857)

Maps from the Web Soil Survey are based on the Web Mercator projection, which preserves direction and shape but distorts distance and area. A projection that preserves area, such as the Albers equal-area conic projection, should be used if more accurate calculations of distance or area are required.

This product is generated from the USDA-NRCS certified data as of the version date(s) listed below.

Soil Survey Area: Richland County, South Carolina

Survey Area Data: Version 27, Aug 29, 2024

Soil map units are labeled (as space allows) for map scales 1:50,000 or larger.

Date(s) aerial images were photographed: Apr 15, 2022—May 10, 2022

The orthophoto or other base map on which the soil lines were compiled and digitized probably differs from the background imagery displayed on these maps. As a result, some minor shifting of map unit boundaries may be evident.

Map Unit Legend

Map Unit Symbol	Map Unit Name	Acres in AOI	Percent of AOI
Jo	Johnston loam	0.0	0.0%
LaD	Lakeland sand, 10 to 15 percent slopes	8.8	56.6%
LkB	Lakeland-Urban land complex, 2 to 6 percent slopes	2.0	12.9%
Ur	Urban land	4.8	30.5%
Totals for Area of Interest		15.6	100.0%

Richland County, South Carolina

Ur—Urban land

Map Unit Setting

National map unit symbol: 4dg6

Elevation: 80 to 550 feet

Mean annual precipitation: 44 to 55 inches

Mean annual air temperature: 61 to 70 degrees F

Frost-free period: 230 to 265 days

Farmland classification: Not prime farmland

Map Unit Composition

Urban land: 100 percent

Estimates are based on observations, descriptions, and transects of the mapunit.

Description of Urban Land

Setting

Down-slope shape: Linear

Across-slope shape: Linear

Parent material: Loamy marine deposits and clayey residuum

Interpretive groups

Land capability classification (irrigated): None specified

Land capability classification (nonirrigated): 8

Hydric soil rating: No

Data Source Information

Soil Survey Area: Richland County, South Carolina

Survey Area Data: Version 27, Aug 29, 2024

Richland County, South Carolina

LaD—Lakeland sand, 10 to 15 percent slopes

Map Unit Setting

National map unit symbol: 2th08

Elevation: 90 to 670 feet

Mean annual precipitation: 40 to 50 inches

Mean annual air temperature: 59 to 66 degrees F

Frost-free period: 220 to 280 days

Farmland classification: Not prime farmland

Map Unit Composition

Lakeland and similar soils: 95 percent

Minor components: 5 percent

Estimates are based on observations, descriptions, and transects of the mapunit.

Description of Lakeland

Setting

Landform: Dunes

Landform position (two-dimensional): Summit, shoulder

Landform position (three-dimensional): Interfluve, side slope

Down-slope shape: Convex

Across-slope shape: Convex

Parent material: Eolian sands

Typical profile

A - 0 to 5 inches: sand

C1 - 5 to 44 inches: sand

C2 - 44 to 84 inches: sand

Properties and qualities

Slope: 10 to 15 percent

Depth to restrictive feature: More than 80 inches

Drainage class: Excessively drained

Capacity of the most limiting layer to transmit water (Ksat): High to very high (5.95 to 19.98 in/hr)

Depth to water table: More than 80 inches

Frequency of flooding: None

Frequency of ponding: None

Available water supply, 0 to 60 inches: Very low (about 2.4 inches)

Interpretive groups

Land capability classification (irrigated): None specified

Land capability classification (nonirrigated): 7s

Hydrologic Soil Group: A

Ecological site: F137XY080SC - Dry Sandy Backslope Woodland

Hydric soil rating: No

Minor Components

Lucknow

Percent of map unit: 3 percent

Landform: Dunes

Landform position (two-dimensional): Summit, shoulder

Landform position (three-dimensional): Interfluve, side slope

Down-slope shape: Convex

Across-slope shape: Convex

Ecological site: F137XY060GA - Loamy Upland Woodland, Thick

Sandy Surface

Hydric soil rating: No

Troup

Percent of map unit: 2 percent

Landform: Dunes

Landform position (two-dimensional): Summit, shoulder

Landform position (three-dimensional): Interfluve, side slope

Down-slope shape: Convex

Across-slope shape: Convex

Ecological site: F137XY060GA - Loamy Upland Woodland, Thick

Sandy Surface

Hydric soil rating: No

Data Source Information

Soil Survey Area: Richland County, South Carolina

Survey Area Data: Version 27, Aug 29, 2024

APPENDIX C: REGULATORY DATABASE REPORT



DATABASE REPORT

Project Property:	<i>Willowcreek at Watertree APN: R16904-01-01 COLUMBIA SC 29223</i>
Project No:	<i>24-458700.2</i>
Report Type:	<i>Database Report</i>
Order No:	<i>25060900473</i>
Requested by:	<i>Partner Engineering and Science, Inc.</i>
Date Completed:	<i>June 10, 2025</i>

Environmental Risk Information Services

A division of Glacier Media Inc.

1.866.517.5204 | info@erisinfo.com | erisinfo.com

Table of Contents

Table of Contents.....	2
Executive Summary.....	3
Executive Summary: Report Summary.....	4
Executive Summary: Site Report Summary - Project Property.....	8
Executive Summary: Site Report Summary - Surrounding Properties.....	9
Executive Summary: Summary by Data Source.....	12
Map.....	17
Aerial.....	20
Topographic Map.....	21
Detail Report.....	22
Unplottable Summary.....	104
Unplottable Report.....	105
Appendix: Database Descriptions.....	109
Definitions.....	124

Notice: IMPORTANT LIMITATIONS and YOUR LIABILITY

Reliance on information in Report: This report DOES NOT replace a full Phase I Environmental Site Assessment but is solely intended to be used as database review of environmental records.

License for use of information in Report: No page of this report can be used without this cover page, this notice and the project property identifier. The information in Report(s) may not be modified or re-sold.

Your Liability for misuse: Using this Service and/or its reports in a manner contrary to this Notice or your agreement will be in breach of copyright and contract and ERIS may obtain damages for such mis-use, including damages caused to third parties, and gives ERIS the right to terminate your account, rescind your license to any previous reports and to bar you from future use of the Service.

No warranty of Accuracy or Liability for ERIS: The information contained in this report has been produced by ERIS Information Inc. ("ERIS") using various sources of information, including information provided by Federal and State government departments. The report applies only to the address and up to the date specified on the cover of this report, and any alterations or deviation from this description will require a new report. This report and the data contained herein does not purport to be and does not constitute a guarantee of the accuracy of the information contained herein and does not constitute a legal opinion nor medical advice. Although ERIS has endeavored to present you with information that is accurate, ERIS disclaims, any and all liability for any errors, omissions, or inaccuracies in such information and data, whether attributable to inadvertence, negligence or otherwise, and for any consequences arising therefrom. Liability on the part of ERIS is limited to the monetary value paid for this report.

Trademark and Copyright: You may not use the ERIS trademarks or attribute any work to ERIS other than as outlined above. This Service and Report(s) are protected by copyright owned by ERIS Information Inc. Copyright in data used in the Service or Report(s) (the "Data") is owned by ERIS or its licensors. The Service, Report(s) and Data may not be copied or reproduced in whole or in any substantial part without prior written consent of ERIS.

Executive Summary

Property Information:

Project Property: *Willowcreek at Watertree*
APN: R16904-01-01 COLUMBIA SC 29223

Project No: *24-458700.2*

Coordinates:

Latitude:	<i>34.1058378</i>
Longitude:	<i>-80.9207737</i>
UTM Northing:	<i>3,769,622.54</i>
UTM Easting:	<i>503,143.86</i>
UTM Zone:	<i>UTM Zone 17S</i>

Elevation: *284 FT*

Order Information:

Order No: *25060900473*

Date Requested: *June 9, 2025*

Requested by: *Partner Engineering and Science, Inc.*

Report Type: *Database Report*

Historicals/Products:

Aerial Photographs	<i>Historical Aerials (with Project Boundaries)</i>
City Directory Search	<i>Smart CD Search</i>
ERIS Xplorer	<i>ERIS Xplorer</i>
Excel Add-On	<i>Excel Add-On</i>
Fire Insurance Maps	<i>US Fire Insurance Maps</i>
Physical Setting Report (PSR)	<i>Physical Setting Report (PSR)</i>
Topographic Map	<i>Topographic Maps</i>
Vapor Screening Tool	<i>Vapor Screening Tool</i>

Executive Summary: Report Summary

Database	Searched	Search Radius	Project Property	Within 0.12mi	0.125mi to 0.25mi	0.25mi to 0.50mi	0.50mi to 1.00mi	Total
<u>Standard Environmental Records</u>								
Federal								
NPL	Y	1	0	0	0	0	0	0
PROPOSED NPL	Y	1	0	0	0	0	0	0
DELETED NPL	Y	0.5	0	0	0	0	-	0
SEMS	Y	0.5	0	0	0	0	-	0
ODI	Y	0.5	0	0	0	0	-	0
SEMS ARCHIVE	Y	0.5	0	0	0	0	-	0
CERCLIS	Y	0.5	0	0	0	0	-	0
IODI	Y	0.5	0	0	0	0	-	0
CERCLIS NFRAP	Y	0.5	0	0	0	0	-	0
CERCLIS LIENS	Y	PO	0	-	-	-	-	0
RCRA CORRACTS	Y	1	0	0	0	0	0	0
RCRA TSD	Y	0.5	0	0	0	0	-	0
RCRA LQG	Y	0.25	0	0	0	-	-	0
RCRA SQG	Y	0.25	0	0	0	-	-	0
RCRA VSQG	Y	0.25	0	0	0	-	-	0
RCRA NON GEN	Y	0.25	0	2	1	-	-	3
RCRA CONTROLS	Y	0.5	0	0	0	0	-	0
FED ENG	Y	0.5	0	0	0	0	-	0
FED INST	Y	0.5	0	0	0	0	-	0
LUCIS	Y	0.5	0	0	0	0	-	0
NPL IC	Y	0.5	0	0	0	0	-	0
ERNS 1982 TO 1986	Y	PO	0	-	-	-	-	0
ERNS 1987 TO 1989	Y	PO	0	-	-	-	-	0
ERNS	Y	PO	0	-	-	-	-	0
FED BROWNFIELDS	Y	0.5	0	0	0	0	-	0
FEMA UST	Y	0.25	0	0	0	-	-	0
FRP	Y	0.25	0	0	0	-	-	0

Database	Searched	Search Radius	Project Property	Within 0.12mi	0.125mi to 0.25mi	0.25mi to 0.50mi	0.50mi to 1.00mi	Total
DELISTED FRP	Y	0.25	0	0	0	-	-	0
HIST GAS STATIONS	Y	0.25	0	0	0	-	-	0
REFN	Y	0.25	0	0	0	-	-	0
BULK TERMINAL	Y	0.25	0	0	0	-	-	0
SEMS LIEN	Y	PO	0	-	-	-	-	0
SUPERFUND ROD	Y	1	0	0	0	0	0	0

State

REMEDATION	Y	1	0	0	0	0	0	0
SWF/LF	Y	0.5	0	0	0	0	-	0
SASPL	Y	0.5	0	1	1	2	-	4
DELISTED SHWS	Y	1	0	0	0	0	0	0
LUST	Y	0.5	0	2	0	7	-	9
LAST	Y	0.5	0	0	0	1	-	1
DELISTED LST	Y	0.5	0	3	0	3	-	6
UST	Y	0.25	0	2	0	-	-	2
AST	Y	0.25	0	0	0	-	-	0
AST SFM	Y	0.25	0	0	0	-	-	0
DELISTED TANKS	Y	0.25	0	0	0	-	-	0
RCR	Y	0.5	0	0	0	5	-	5
VCP	Y	0.5	0	0	0	0	-	0
BROWNFIELDS	Y	0.5	0	0	0	0	-	0

Tribal

INDIAN LUST	Y	0.5	0	0	0	0	-	0
INDIAN UST	Y	0.25	0	0	0	-	-	0
DELISTED INDIAN LST	Y	0.5	0	0	0	0	-	0
DELISTED INDIAN UST	Y	0.25	0	0	0	-	-	0

County

No County standard environmental record sources available for this State.

Additional Environmental Records

Federal

PFAS GHG	Y	0.5	0	0	0	0	-	0
OSC RESPONSE	Y	0.125	0	0	-	-	-	0
FINDS/FRS	Y	PO	0	-	-	-	-	0
TRIS	Y	PO	0	-	-	-	-	0

Database	Searched	Search Radius	Project Property	Within 0.12mi	0.125mi to 0.25mi	0.25mi to 0.50mi	0.50mi to 1.00mi	Total
PFAS NPL	Y	0.5	0	0	0	0	-	0
PFAS FED SITES	Y	0.5	0	0	0	0	-	0
PFAS SSEHRI	Y	0.5	0	0	0	0	-	0
PFAS ERNS	Y	0.5	0	0	0	0	-	0
PFAS NPDES	Y	0.5	0	0	0	0	-	0
PFAS TRI	Y	0.5	0	0	0	0	-	0
PFAS WATER	Y	0.5	0	0	0	0	-	0
PFAS TSCA	Y	0.5	0	0	0	0	-	0
PFAS E-MANIFEST	Y	0.5	0	0	0	0	-	0
PFAS IND	Y	0.5	0	0	0	0	-	0
HMIRS	Y	0.125	0	0	-	-	-	0
NCDL	Y	0.125	0	0	-	-	-	0
TSCA	Y	0.125	0	0	-	-	-	0
HIST TSCA	Y	0.125	0	0	-	-	-	0
FTTS ADMIN	Y	PO	0	-	-	-	-	0
FTTS INSP	Y	PO	0	-	-	-	-	0
PRP	Y	PO	0	-	-	-	-	0
SCRD DRYCLEANER	Y	0.5	0	0	0	0	-	0
ICIS	Y	PO	0	-	-	-	-	0
FED DRYCLEANERS	Y	0.25	0	0	0	-	-	0
DELISTED FED DRY	Y	0.25	0	0	0	-	-	0
FUDS	Y	1	0	0	0	0	0	0
FUDS MRS	Y	1	0	0	0	0	0	0
FORMER NIKE	Y	1	0	0	0	0	0	0
PIPELINE INCIDENT	Y	PO	0	-	-	-	-	0
MLTS	Y	PO	0	-	-	-	-	0
HIST MLTS	Y	PO	0	-	-	-	-	0
MINES	Y	0.25	0	0	0	-	-	0
SMCRA	Y	1	0	0	0	0	0	0
MRDS	Y	1	0	0	0	0	0	0
LM SITES	Y	1	0	0	0	0	0	0
ALT FUELS	Y	0.25	0	0	0	-	-	0
CONSENT DECREES	Y	0.25	0	0	0	-	-	0
AFS	Y	PO	0	-	-	-	-	0
SSTS	Y	0.25	0	0	0	-	-	0

Database	Searched	Search Radius	Project Property	Within 0.12mi	0.125mi to 0.25mi	0.25mi to 0.50mi	0.50mi to 1.00mi	Total
PCBT	Y	0.5	0	0	0	0	-	0
PCB	Y	0.5	0	0	0	0	-	0
POWER PLANTS	Y	0.125	0	0	-	-	-	0
HIST RISK	Y	0.125	0	0	-	-	-	0

State

SPILLS	Y	0.125	0	0	-	-	-	0
DRYCLEAN FUND	Y	0.5	0	1	0	2	-	3
DRY CLEANERS	Y	0.25	0	1	0	-	-	1
DELISTED DRYCLEANERS	Y	0.25	0	0	0	-	-	0
AIR PERMIT	Y	0.25	0	0	0	-	-	0
UIC	Y	PO	0	-	-	-	-	0
AGRI FAC	Y	0.25	0	0	0	-	-	0
PFAS SAMPLING	Y	0.5	0	0	0	0	-	0

Tribal

No Tribal additional environmental record sources available for this State.

County

No County additional environmental record sources available for this State.

Total:	0	12	2	20	0	34
---------------	---	----	---	----	---	----

* PO – Property Only

* 'Property and adjoining properties' database search radii are set at 0.25 miles.

Executive Summary: Site Report Summary - Project Property

<i>Map Key</i>	<i>DB</i>	<i>Company/Site Name</i>	<i>Address</i>	<i>Direction</i>	<i>Distance (mi/ft)</i>	<i>Elev Diff (ft)</i>	<i>Page Number</i>
--------------------	-----------	--------------------------	----------------	------------------	-----------------------------	---------------------------	------------------------

No records found in the selected databases for the project property.

Executive Summary: Site Report Summary - Surrounding Properties

Map Key	DB	Company/Site Name	Address	Direction	Distance (mi/ft)	Elev Diff (ft)	Page Number
1	RCRA NON GEN	NATIONAL TIRE & BATTERY 7660	7201-900 TWO NOTCH RD COLUMBIA SC 29223-6223	ESE	0.10 / 541.54	-27	22
			Handler ID / Recycler Activity?: SCR000763631 NO				
1	SASPL	FMR BURNETTES CLEANERS	7201 TWO NOTCH RD STE CL300, MIRACLE EAR CENTER-SEARS, COLUMBIA SC 29223-7574 SC	ESE	0.10 / 541.54	-27	25
1	UST	BELK DEPT STORE	7201 TWO NOTCH RD COLUMBIA SC 29223	ESE	0.10 / 541.54	-27	25
			Site No: 7412 Tank No / Status: 1 Abandoned				
1	UST	COLUMBIA PLACE ANCHOR LLC	7201 100 TWO NOTCH RD COLUMBIA SC 29223	ESE	0.10 / 541.54	-27	26
			Site No: 13190 Tank No / Status: 3 Abandoned, 4 Abandoned, 2 Abandoned, 1 Abandoned				
1	LUST	BELK DEPT STORE	7201 TWO NOTCH RD COLUMBIA SC 29223	ESE	0.10 / 541.54	-27	28
			Permit: N 07412 NFA: 4/21/1995				
1	RCRA NON GEN	NTW LLC 658 D/B/A NTB	7201 TWO NOTCH RD COLUMBIA SC 29240	ESE	0.10 / 541.54	-27	29
			Handler ID / Recycler Activity?: SCD078053501 NO				
1	DRY CLEANERS	FMR BURNETTES CLEANERS	Columbia Mall Two Notch Road COLUMBIA SC	ESE	0.10 / 541.54	-27	84
1	LUST	COLUMBIA PLACE ANCHOR LLC	7201 100 TWO NOTCH RD COLUMBIA SC 29223	ESE	0.10 / 541.54	-27	84
			Permit: N 13190 NFA: 5/22/2007, 7/17/1995				
1	DRYCLEAN FUND	FMR BURNETTES CLEANERS	7201 TWO NOTCH RD STE CL300; MIRACLE EAR CENTER-SEARS; COLUMBIA SC	ESE	0.10 / 541.54	-27	85
1	DELISTED LST	JC PENNY STORE & AUTO CENTER	7210 TWO NOTCH RD COLUMBIA SC	ESE	0.10 / 541.54	-27	86
1	DELISTED LST	COLUMBIA PLACE MALL MOVIES	7201 TWO NOTCH RD COLUMBIA SC	ESE	0.10 / 541.54	-27	86

Map Key	DB	Company/Site Name	Address	Direction	Distance (mi/ft)	Elev Diff (ft)	Page Number
<u>1</u>	DELISTED LST	SEARS AUTO CENTER UNIT 6013	7201 TWO NOTCH RD COLUMBIA SC	ESE	0.10 / 541.54	-27	<u>87</u>
<u>2</u>	SASPL	SCE&G- OAK PARK DRIVE SITE	2101 OAK PARK DR, COLUMBIA SC 29223 SC	N	0.21 / 1,135.11	38	<u>88</u>
<u>3</u>	RCRA NON GEN	AUTO TRANSMISSION CENTER	6938 FAUST AVENUE COLUMBIA SC 29223	SSE	0.25 / 1,313.07	-18	<u>88</u>
Handler ID / Recycler Activity?: SCD126417864 NO							
<u>4</u>	SASPL	BURNETTES CLEANERS INC	7045 PARKLANE RD, COLUMBIA SC 29204 SC	E	0.27 / 1,451.05	-42	<u>91</u>
<u>4</u>	DRYCLEAN FUND	BURNETTES CLEANERS INC	7045 PARKLANE RD; COLUMBIA SC	E	0.27 / 1,451.05	-42	<u>91</u>
<u>5</u>	DELISTED LST	BURNETTES DRY CLEANERS	7121A PARKLANE RD COLUMBIA SC	E	0.30 / 1,598.50	-41	<u>92</u>
<u>6</u>	LUST	PARKLANE AMOCO	7301 PARKLANE RD COLUMBIA SC 29036-9799	ENE	0.32 / 1,690.02	-28	<u>92</u>
Permit: R 12405 NFA: 8/22/2024							
<u>6</u>	RCR	PARKLANE AMOCO	7301 PARKLANE RD COLUMBIA SC 29036-9799	ENE	0.32 / 1,690.02	-28	<u>94</u>
<u>7</u>	SASPL	LEXINGTON DRY CLEANING	7228 PARKLANE RD, COLUMBIA SC 29223 SC	ENE	0.36 / 1,874.97	-35	<u>94</u>
<u>7</u>	DRYCLEAN FUND	LEXINGTON DRY CLEANING	7228 PARKLANE RD; COLUMBIA SC	ENE	0.36 / 1,874.97	-35	<u>94</u>
<u>8</u>	LUST	AM PM FOOD MART	7230 PARKLANE RD COLUMBIA SC 29204	ENE	0.36 / 1,889.36	-36	<u>94</u>
Permit: R 07672 NFA: 12/31/2001, 12/31/2001							
<u>8</u>	RCR	AM PM FOOD MART	7230 PARKLANE RD COLUMBIA SC 29204	ENE	0.36 / 1,889.36	-36	<u>96</u>
<u>8</u>	RCR	AM PM FOOD MART	7230 PARKLANE RD COLUMBIA SC 29204	ENE	0.36 / 1,889.36	-36	<u>96</u>

Map Key	DB	Company/Site Name	Address	Direction	Distance (mi/ft)	Elev Diff (ft)	Page Number
<u>9</u>	LUST	SEARS ROEBUCK AND CO	7200 300 TWO NOTCH RD COLUMBIA SC 29204 <i>Permit:</i> N 07399 <i>NFA:</i> 3/15/2004	ESE	0.42 / 2,232.69	-60	<u>96</u>
<u>9</u>	RCR	SEARS ROEBUCK AND CO	7200 300 TWO NOTCH RD COLUMBIA SC 29204	ESE	0.42 / 2,232.69	-60	<u>98</u>
<u>10</u>	DELISTED LST	FORGET ME NOT SHOP	6830 TWO NOTCH RD COLUMBIA SC	SSE	0.44 / 2,317.42	-15	<u>98</u>
<u>10</u>	LUST	FORGET ME NOT SHOP	6830 TWO NOTCH RD COLUMBIA SC 29223 <i>Permit:</i> U 16057 <i>NFA:</i> 11/23/1993	SSE	0.44 / 2,317.42	-15	<u>99</u>
<u>11</u>	DELISTED LST	TWO NOTCH PLAZA	6729 TWO NOTCH RD COLUMBIA SC	SSE	0.45 / 2,357.62	2	<u>99</u>
<u>12</u>	LUST	CARLL AUTOMOTIVE	6828 TWO NOTCH RD COLUMBIA SC 29223 <i>Permit:</i> N 07481 <i>NFA:</i> 12/23/1998	SSE	0.45 / 2,393.39	-20	<u>100</u>
<u>13</u>	LAST	UHAUL PROPERTY	7325 TWO NOTCH RD COLUMBIA SC <i>Site ID / Status / NFA Dt:</i> 18919	E	0.46 / 2,402.45	-64	<u>101</u>
<u>14</u>	LUST	MCDANIELS ACURA	6409 TWO NOTCH RD COLUMBIA SC 29223 <i>Permit:</i> P 10700 <i>NFA:</i> 8/8/2001, 8/8/2001	SSW	0.47 / 2,503.06	38	<u>101</u>
<u>15</u>	LUST	EXXON 4 6858	2800 DECKER BLVD COLUMBIA SC 29223 <i>Permit:</i> N 07649 <i>NFA:</i> 6/6/1999	ESE	0.50 / 2,621.34	-71	<u>102</u>
<u>15</u>	RCR	EXXON 4 6858	2800 DECKER BLVD COLUMBIA SC 29223	ESE	0.50 / 2,621.34	-71	<u>103</u>

Executive Summary: Summary by Data Source

Standard

Federal

RCRA NON GEN - RCRA Non-Generators

A search of the RCRA NON GEN database, dated Jan 6, 2025 has found that there are 3 RCRA NON GEN site(s) within approximately 0.25miles of the project property.

<u>Lower Elevation</u>	<u>Address</u>	<u>Direction</u>	<u>Distance (mi/ft)</u>	<u>Map Key</u>
NATIONAL TIRE & BATTERY 7660	7201-900 TWO NOTCH RD COLUMBIA SC 29223-6223	ESE	0.10 / 541.54	<u>1</u>
<i>Handler ID / Recycler Activity?: SCR000763631 NO</i>				
NTW LLC 658 D/B/A NTB	7201 TWO NOTCH RD COLUMBIA SC 29240	ESE	0.10 / 541.54	<u>1</u>
<i>Handler ID / Recycler Activity?: SCD078053501 NO</i>				
AUTO TRANSMISSION CENTER	6938 FAUST AVENUE COLUMBIA SC 29223	SSE	0.25 / 1,313.07	<u>3</u>
<i>Handler ID / Recycler Activity?: SCD126417864 NO</i>				

State

SASPL - Site Assessment Section Project List

A search of the SASPL database, dated Aug 14, 2024 has found that there are 4 SASPL site(s) within approximately 0.50miles of the project property.

<u>Equal/Higher Elevation</u>	<u>Address</u>	<u>Direction</u>	<u>Distance (mi/ft)</u>	<u>Map Key</u>
SCE&G- OAK PARK DRIVE SITE	2101 OAK PARK DR, COLUMBIA SC 29223 SC	N	0.21 / 1,135.11	<u>2</u>
<u>Lower Elevation</u>	<u>Address</u>	<u>Direction</u>	<u>Distance (mi/ft)</u>	<u>Map Key</u>
FMR BURNETTES CLEANERS	7201 TWO NOTCH RD STE CL300, MIRACLE EAR CENTER-SEARS, COLUMBIA SC 29223-7574 SC	ESE	0.10 / 541.54	<u>1</u>
BURNETTES CLEANERS INC	7045 PARKLANE RD, COLUMBIA SC 29204 SC	E	0.27 / 1,451.05	<u>4</u>
LXINGTON DRY CLEANING	7228 PARKLANE RD, COLUMBIA SC 29223 SC	ENE	0.36 / 1,874.97	<u>7</u>

LUST - Leaking Underground Storage Tank List

A search of the LUST database, dated Apr 2, 2025 has found that there are 9 LUST site(s) within approximately 0.50miles of the project property.

<u>Equal/Higher Elevation</u>	<u>Address</u>	<u>Direction</u>	<u>Distance (mi/ft)</u>	<u>Map Key</u>
MCDANIELS ACURA	6409 TWO NOTCH RD COLUMBIA SC 29223 <i>Permit: P 10700</i> <i>NFA: 8/8/2001, 8/8/2001</i>	SSW	0.47 / 2,503.06	<u>14</u>
<u>Lower Elevation</u>	<u>Address</u>	<u>Direction</u>	<u>Distance (mi/ft)</u>	<u>Map Key</u>
COLUMBIA PLACE ANCHOR LLC	7201 100 TWO NOTCH RD COLUMBIA SC 29223 <i>Permit: N 13190</i> <i>NFA: 5/22/2007, 7/17/1995</i>	ESE	0.10 / 541.54	<u>1</u>
BELK DEPT STORE	7201 TWO NOTCH RD COLUMBIA SC 29223 <i>Permit: N 07412</i> <i>NFA: 4/21/1995</i>	ESE	0.10 / 541.54	<u>1</u>
PARKLANE AMOCO	7301 PARKLANE RD COLUMBIA SC 29036-9799 <i>Permit: R 12405</i> <i>NFA: 8/22/2024</i>	ENE	0.32 / 1,690.02	<u>6</u>
AM PM FOOD MART	7230 PARKLANE RD COLUMBIA SC 29204 <i>Permit: R 07672</i> <i>NFA: 12/31/2001, 12/31/2001</i>	ENE	0.36 / 1,889.36	<u>8</u>
SEARS ROEBUCK AND CO	7200 300 TWO NOTCH RD COLUMBIA SC 29204 <i>Permit: N 07399</i> <i>NFA: 3/15/2004</i>	ESE	0.42 / 2,232.69	<u>9</u>
FORGET ME NOT SHOP	6830 TWO NOTCH RD COLUMBIA SC 29223 <i>Permit: U 16057</i> <i>NFA: 11/23/1993</i>	SSE	0.44 / 2,317.42	<u>10</u>
CARLL AUTOMOTIVE	6828 TWO NOTCH RD COLUMBIA SC 29223 <i>Permit: N 07481</i> <i>NFA: 12/23/1998</i>	SSE	0.45 / 2,393.39	<u>12</u>
EXXON 4 6858	2800 DECKER BLVD COLUMBIA SC 29223 <i>Permit: N 07649</i> <i>NFA: 6/6/1999</i>	ESE	0.50 / 2,621.34	<u>15</u>

LAST - Release Incidents - Groundwater Tracking

A search of the LAST database, dated Apr 16, 2025 has found that there are 1 LAST site(s) within approximately 0.50miles of the project property.

<u>Lower Elevation</u>	<u>Address</u>	<u>Direction</u>	<u>Distance (mi/ft)</u>	<u>Map Key</u>
UHAUL PROPERTY	7325 TWO NOTCH RD COLUMBIA SC	E	0.46 / 2,402.45	<u>13</u>

<u>Lower Elevation</u>	<u>Address</u>	<u>Direction</u>	<u>Distance (mi/ft)</u>	<u>Map Key</u>
<i>Site ID / Status / NFA Dt: 18919 / </i>				

DELISTED LST - Delisted Leaking Storage Tanks

A search of the DELISTED LST database, dated Apr 30, 2025 has found that there are 6 DELISTED LST site(s) within approximately 0.50miles of the project property.

<u>Equal/Higher Elevation</u>	<u>Address</u>	<u>Direction</u>	<u>Distance (mi/ft)</u>	<u>Map Key</u>
TWO NOTCH PLAZA	6729 TWO NOTCH RD COLUMBIA SC	SSE	0.45 / 2,357.62	11

<u>Lower Elevation</u>	<u>Address</u>	<u>Direction</u>	<u>Distance (mi/ft)</u>	<u>Map Key</u>
SEARS AUTO CENTER UNIT 6013	7201 TWO NOTCH RD COLUMBIA SC	ESE	0.10 / 541.54	1
COLUMBIA PLACE MALL MOVIES	7201 TWO NOTCH RD COLUMBIA SC	ESE	0.10 / 541.54	1
JC PENNY STORE & AUTO CENTER	7210 TWO NOTCH RD COLUMBIA SC	ESE	0.10 / 541.54	1
BURNETTES DRY CLEANERS	7121A PARKLANE RD COLUMBIA SC	E	0.30 / 1,598.50	5
FORGET ME NOT SHOP	6830 TWO NOTCH RD COLUMBIA SC	SSE	0.44 / 2,317.42	10

UST - Underground Storage Tank List

A search of the UST database, dated Apr 30, 2025 has found that there are 2 UST site(s) within approximately 0.25miles of the project property.

<u>Lower Elevation</u>	<u>Address</u>	<u>Direction</u>	<u>Distance (mi/ft)</u>	<u>Map Key</u>
COLUMBIA PLACE ANCHOR LLC	7201 100 TWO NOTCH RD COLUMBIA SC 29223	ESE	0.10 / 541.54	1
	<i>Site No: 13190 Tank No / Status: 3 Abandoned, 4 Abandoned, 2 Abandoned, 1 Abandoned</i>			
BELK DEPT STORE	7201 TWO NOTCH RD COLUMBIA SC 29223	ESE	0.10 / 541.54	1
	<i>Site No: 7412 Tank No / Status: 1 Abandoned</i>			

RCR - Registry of Conditional Remedies

A search of the RCR database, dated Feb 25, 2025 has found that there are 5 RCR site(s) within approximately 0.50miles of the project property.

<u>Lower Elevation</u>	<u>Address</u>	<u>Direction</u>	<u>Distance (mi/ft)</u>	<u>Map Key</u>
PARKLANE AMOCO	7301 PARKLANE RD COLUMBIA SC 29036-9799	ENE	0.32 / 1,690.02	<u>6</u>
AM PM FOOD MART	7230 PARKLANE RD COLUMBIA SC 29204	ENE	0.36 / 1,889.36	<u>8</u>
AM PM FOOD MART	7230 PARKLANE RD COLUMBIA SC 29204	ENE	0.36 / 1,889.36	<u>8</u>
SEARS ROEBUCK AND CO	7200 300 TWO NOTCH RD COLUMBIA SC 29204	ESE	0.42 / 2,232.69	<u>9</u>
EXXON 4 6858	2800 DECKER BLVD COLUMBIA SC 29223	ESE	0.50 / 2,621.34	<u>15</u>

Non Standard

State

DRYCLEAN FUND - Drycleaning Facility Restoration Trust Fund Database

A search of the DRYCLEAN FUND database, dated Apr 16, 2024 has found that there are 3 DRYCLEAN FUND site(s) within approximately 0.50miles of the project property.

<u>Lower Elevation</u>	<u>Address</u>	<u>Direction</u>	<u>Distance (mi/ft)</u>	<u>Map Key</u>
FMR BURNETTES CLEANERS	7201 TWO NOTCH RD STE CL300; MIRACLE EAR CENTER-SEARS; COLUMBIA SC	ESE	0.10 / 541.54	<u>1</u>
BURNETTES CLEANERS INC	7045 PARKLANE RD; COLUMBIA SC	E	0.27 / 1,451.05	<u>4</u>
LEXINGTON DRY CLEANING	7228 PARKLANE RD; COLUMBIA SC	ENE	0.36 / 1,874.97	<u>7</u>

DRY CLEANERS - Dry Cleaners

A search of the DRY CLEANERS database, dated Jan 9, 2019 has found that there are 1 DRY CLEANERS site(s) within approximately 0.25miles of the project property.

<u>Lower Elevation</u>	<u>Address</u>	<u>Direction</u>	<u>Distance (mi/ft)</u>	<u>Map Key</u>
FMR BURNETTES CLEANERS	Columbia Mall Two Notch Road COLUMBIA SC	ESE	0.10 / 541.54	<u>1</u>

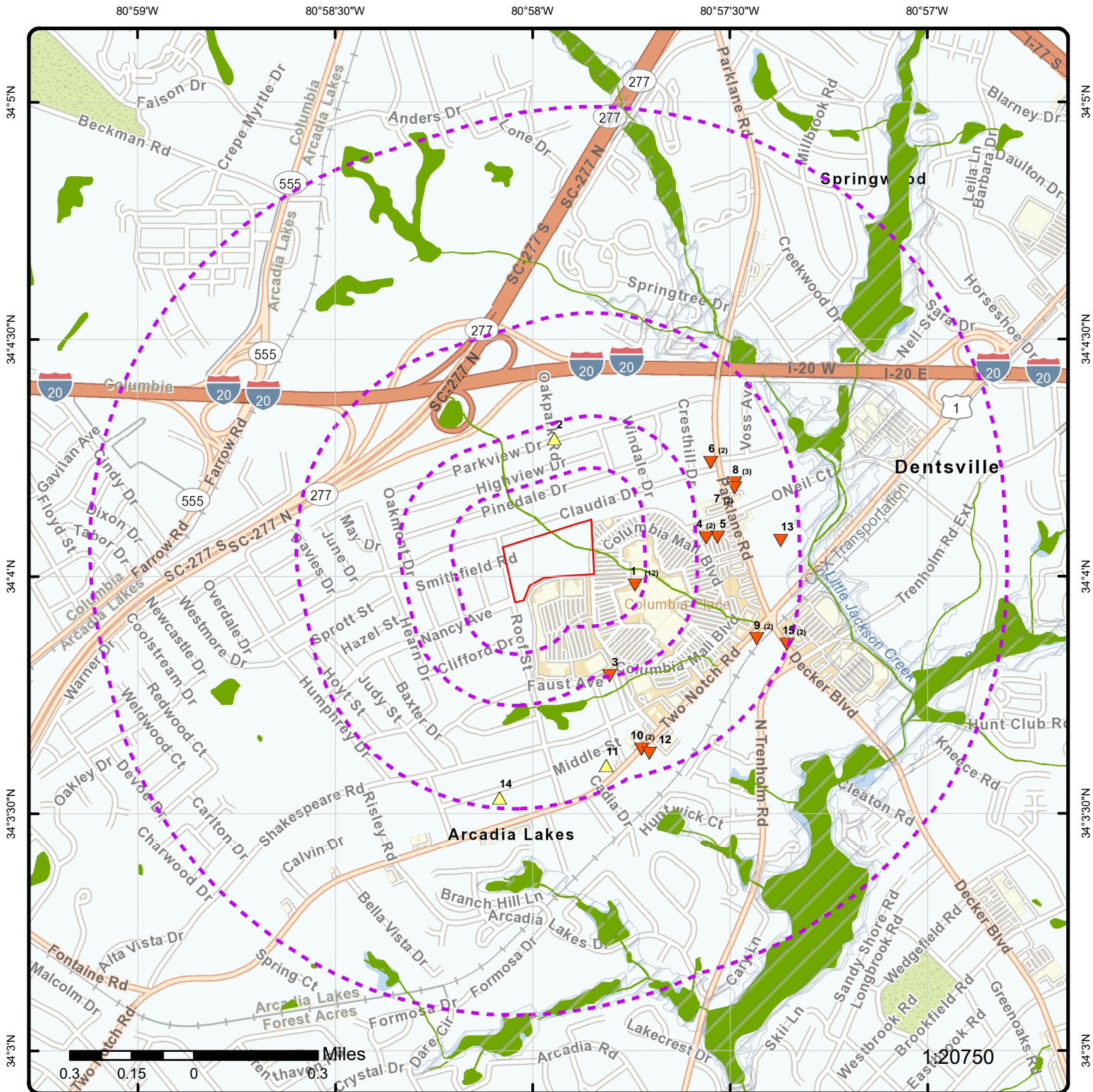
Lower Elevation

Address

Direction

Distance (mi/ft)

Map Key



Map: 1.0 Mile Radius

Order Number: 25060900473

Address: APN: R16904-01-01, COLUMBIA, SC



Project Property

Buffer Outline

Sites with Higher Elevation

Sites with Same Elevation

Sites with Lower Elevation

Sites with Unknown Elevation

Areas with Higher Elevation

Areas with Same Elevation

Areas with Lower Elevation

Areas with Unknown Elevation

Freeways; Highways

Traffic Circle; Ramp

Major & Minor Arterial

Traffic Circle; Ramp

Local Road

Rail

State

Country

National Wetland

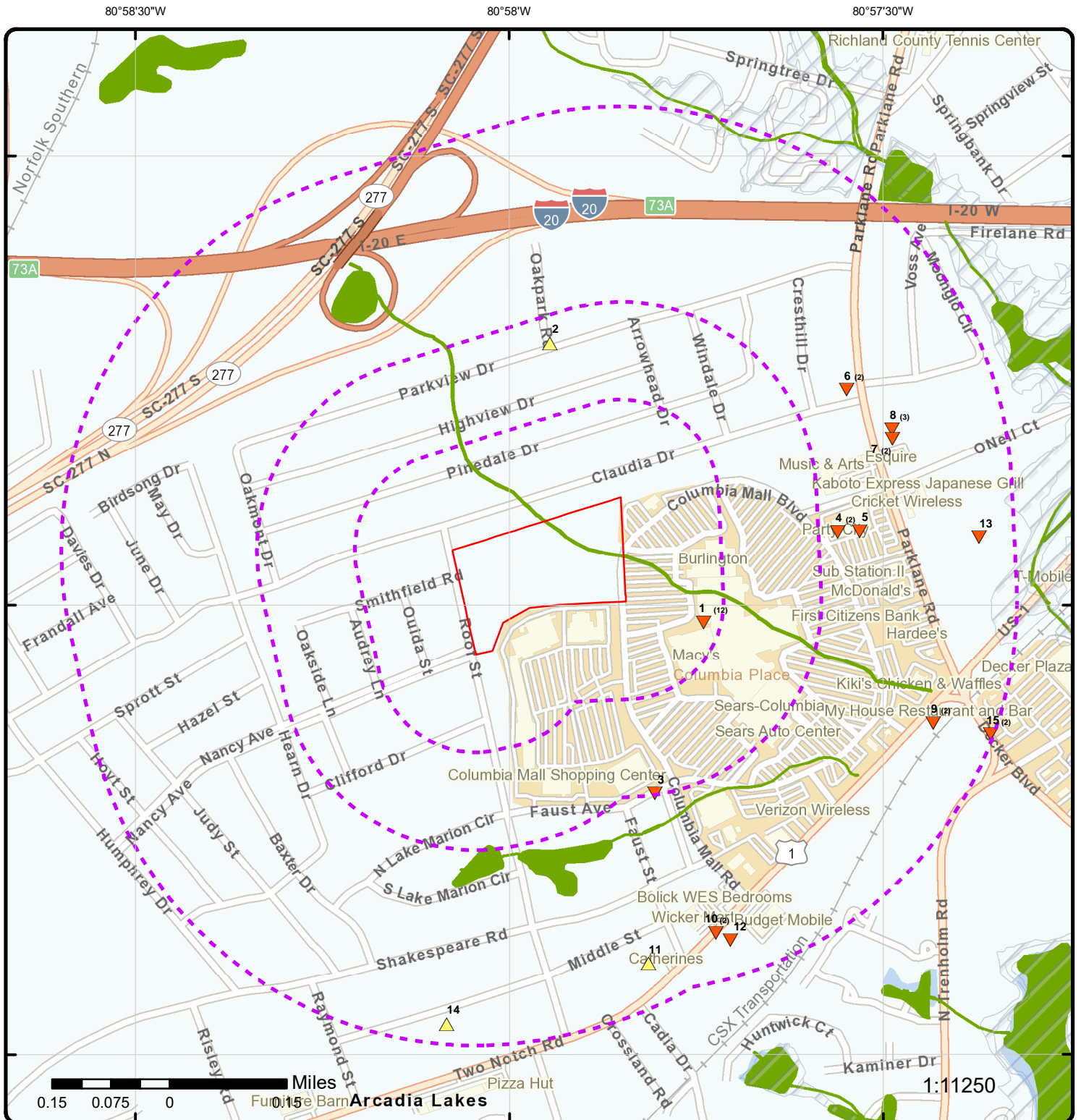
Indian Reserve Land

100 Year Flood Zone

500 Year Flood Zone

FWS Special Designation Areas

National Priorities List (Active, Delisted, Proposed, Institutional Control)



Map: 0.5 Mile Radius

Order Number: 25060900473

Address: APN: R16904-01-01, COLUMBIA, SC



Project Property

Buffer Outline

▲ Sites with Higher Elevation

▲ Sites with Same Elevation

▼ Sites with Lower Elevation

○ Sites with Unknown Elevation

Areas with Higher Elevation

Areas with Same Elevation

Areas with Lower Elevation

Areas with Unknown Elevation

Freeways; Highways

Traffic Circle; Ramp

Major & Minor Arterial

Traffic Circle; Ramp

Local Road

Rail

State

Country

National Wetland

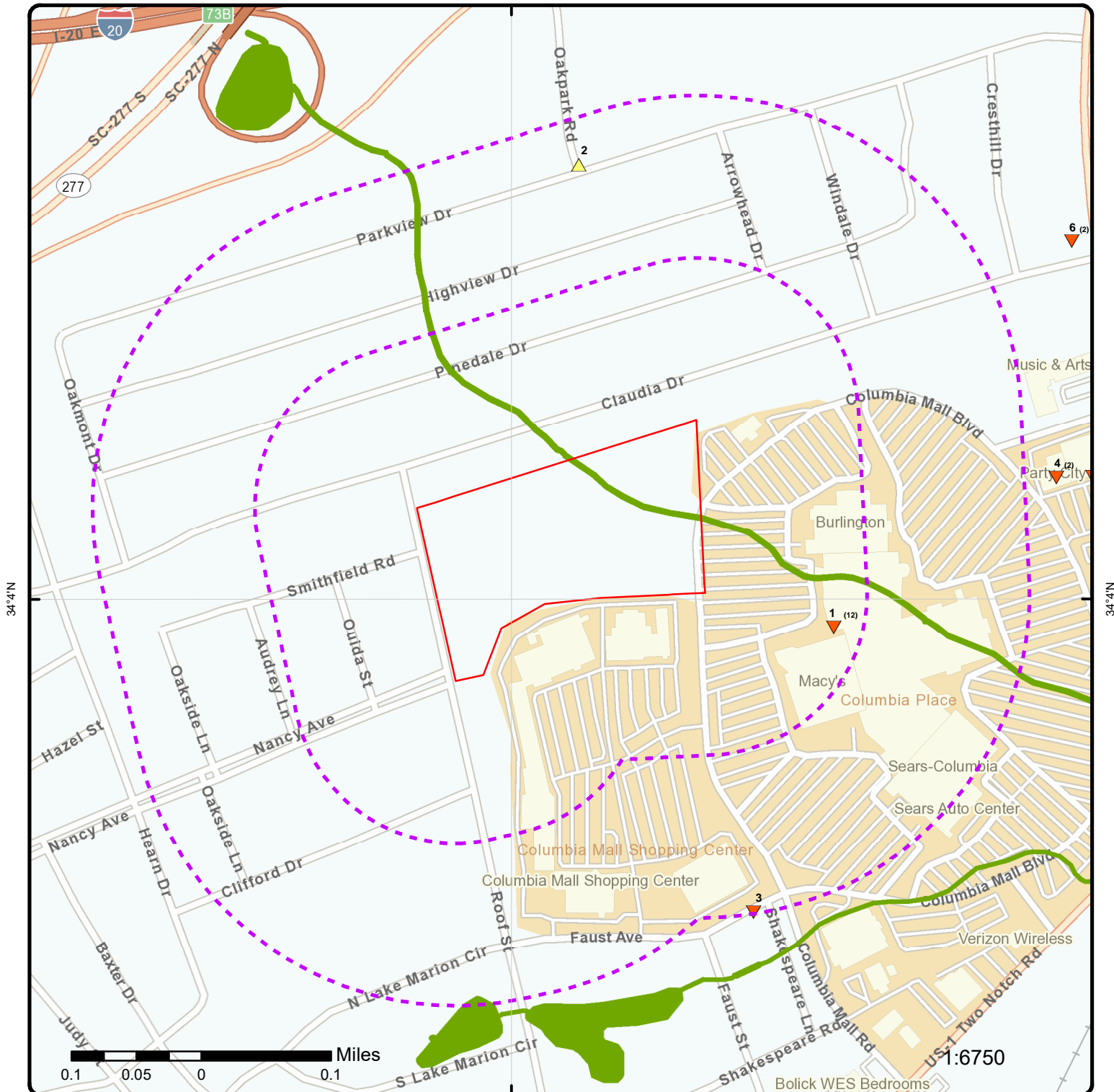
Indian Reserve Land

100 Year Flood Zone

500 Year Flood Zone

FWS Special Designation Areas

National Priorities List (Active, Delisted, Proposed, Institutional Control)



Map: 0.25 Mile Radius

Order Number: 25060900473

Address: APN: R16904-01-01, COLUMBIA, SC



Project Property

Buffer Outline

▲ Sites with Higher Elevation

■ Sites with Same Elevation

▼ Sites with Lower Elevation

○ Sites with Unknown Elevation

Areas with Higher Elevation

Areas with Same Elevation

Areas with Lower Elevation

Areas with Unknown Elevation

Freeways; Highways

Traffic Circle; Ramp

Major & Minor Arterial

Traffic Circle; Ramp

Local Road

Rail

State

Country

National Wetland

Indian Reserve Land

100 Year Flood Zone

500 Year Flood Zone

FWS Special Designation Areas

National Priorities List (Active, Delisted, Proposed, Institutional Control)

80°58'30"W

80°58'W

80°57'30"W

34°4'30"N

34°4'30"N

34°4'N

34°4'N

34°3'30"N

34°3'30"N

0.1 0.05 0 0.1 Miles

1:10000

Source: Esri, Maxar, Earthstar Geographics, and the GIS User Community

Aerial Year: 2023

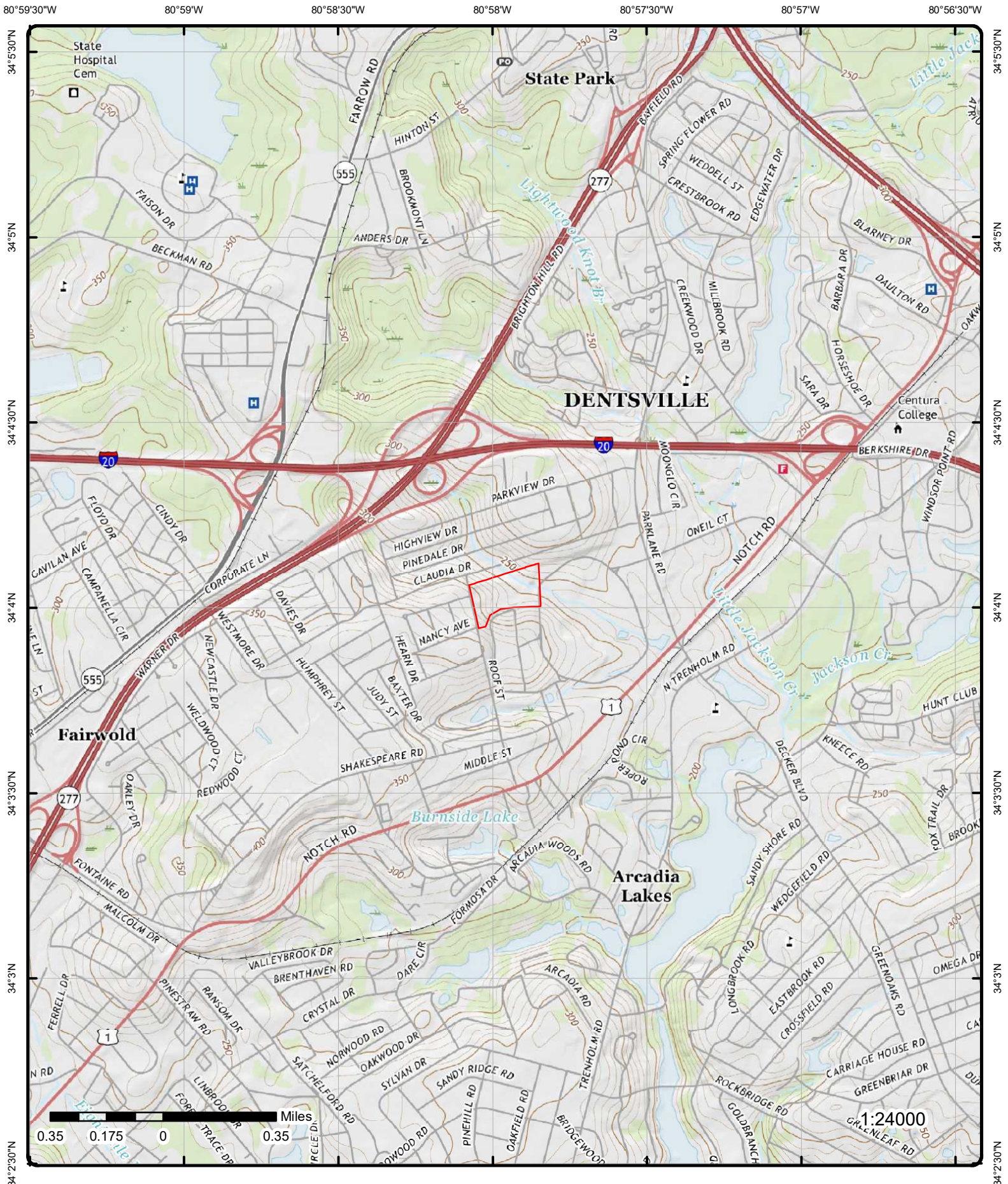
Order Number: 25060900473

Address: APN: R16904-01-01, COLUMBIA, SC



© ERIS Information Inc.

Source: ESRI World Imagery



Topographic Map

Year: 2020

Order Number: 25060900473

Address: APN: R16904-01-01, SC

Quadrangle(s): Fort Jackson North SC, Columbia North SC

Source: USGS Topographic Map



© ERIS Information Inc.

Detail Report

Map Key	Number of Records	Direction	Distance (mi/ft)	Elev/Diff (ft)	Site	DB
<u>1</u>	1 of 12	ESE	0.10 / 541.54	256.52 / -27	NATIONAL TIRE & BATTERY 7660 7201-900 TWO NOTCH RD COLUMBIA SC 29223-6223	RCRA NON GEN

Handler ID: SCR000763631
Generator Status: N
Recycler Activity?: NO
Recycler Activity Note: This facility has not been identified as a Recycler Facility from both the RCRA Handler and Biennial Report Modules.

Violation/Evaluation Summary

Note: NO VIOLATIONS: All of the compliance records associated with this facility (EPA ID) indicate NO VIOLATIONS; Compliance Monitoring and Enforcement table dated Jan, 2025.

Evaluation Details

Eval Start Date: 20030102
Eval Type Desc: COMPLIANCE ASSISTANCE VISIT
Viol Short Desc:
Actual Rtc Date:
Eval Agency: State

Handler Summary

Importer:	No	Used Oil Transpor:	No
Mixed Waste Gen:	No	Used Oil Trans Fac:	No
Transporter:	No	Used Oil Processor:	No
Transfer Facility:	No	Used Oil Refiner:	No
Recycler:	No	Used Oil Burner:	No
Onsite Burner Exem:	No	Commercial TSD:	No
Furnace Exemption:	No	Recycl Nonstorage:	No
Underground Injec:	No		
Used Oil Market Burner:	No		
Used Oil Spec Marketer:	No		

Additional Handler Summary Details

Source Type:	N	NAIC 1:	11111
Seq No:	2	NAIC 2:	
Non Notifier:		NAIC 3:	
Receive Date:	20090511	NAIC 4:	
Active Site:	-----	State:	SC
Land Type:	P	Location Latitude:	
In Handler Univ:	N	Location Longitude:	
In A Universe:	N	Loc GIS Primary:	N
Gen Status:	N	Loc GIS Origin:	
Report Cycle:		State District Owner:	SC
Accessibility:		State District:	CM
Region:	04		
Fed Waste Gen Owner:	HQ		
State Waste Generator Owner:	SC		
State Waste Generator:	4		
Short Term Generator:	N		
Uni Waste:	N		

Map Key	Number of Records	Direction	Distance (mi/ft)	Elev/Diff (ft)	Site	DB
Universal Waste Dest Facility:		N				
Federal Universal Waste:		N				
As Federally Regulated Tsdf:		-----				
As Converter Tsdf:		-----				
As State Regulated Tsdf:		-----				
As State Regulated Handler:		---				
Federal Indicator:		---				
Hsm:		N				
Subpart K:		----				
GPRA Permit:		N				
GPRA Renewal:		N				
Permit Renewal Wrkld:		-----				
Permwrk ID:		-----				
Perm Prog:		-----				
Pcwrkld:		-----				
Closwrkld:		-----				
GPRA Ca:		N				
Cawrkld:		N				
Subjca Tsd Discretion:		N				
NCAPS:		N				
EC Indicator:		N				
Ca725 Indicator:		N				
Ca750 Indicator:		N				
Operating Tsdf:		-----				
Full Enforcement:		-----				
Snc:		N				
Unaddressed Snc:		N				
Addressed Snc:		N				
Snc With Comp Sched:		N				
Fa Required:		----				
Hhandler Last Change:		20150414				
Recognized Trader Importer:		N				
Recognized Trader Exporter:		N				
Slab Importer:		N				
Slab Exporter:		N				
Manifest Broker:		N				
Subpart P:		N				
Contact Language:		EN				
Handler Name:		NATIONAL TIRE & BATTERY 7660				
Location Street No:		7201-900				
Location Street1:		TWO NOTCH RD				
Location Street2:						
Location City:		COLUMBIA				
Location State:		SC				
Location Zip:		29223-6223				
Location County Code:		SC063				
Location County Name:		LEXINGTON				
Location Country:		US				
Contact Name:		KATHLEEN HAHERTY				
Contact Street No:						
Contact Street1:		BEVERLY RD A2-238A				
Contact Street2:						
Contact City:		HOFFMAN ESTATES				
Contact State:		IL				
Contact Zip:		60179				
Contact Country:		US				
Contact Phone And Ext:		847-286-7199				
Contact Fax:						
Contact Email Address:						
Contact Title:						
Owner Name:		COLUMBIA JV				
Owner Type:		P				
Owner Seq:		1				
Operator Name:		NATIONAL TIRE & BATTERY				
Operator Type:		P				
Operator Seq:		2				
Public Notes:						

Map Key	Number of Records	Direction	Distance (mi/ft)	Elev/Diff (ft)	Site	DB
---------	----------------------	-----------	---------------------	-------------------	------	----

Hazardous Waste Handler Details

Seq No: 1
 Receive Date: 20021113
 Handler Name: NATIONAL TIRE & BATTERY 7660
 Fed Waste Generator: 2
 Generator Code Description: Small Quantity Generator
 Source Type: Notification

Waste Code Details

Waste Code: D001
 Waste Code Desc: IGNITABLE WASTE

Waste Code: D018
 Waste Code Desc: BENZENE

Waste Code: D039
 Waste Code Desc: TETRACHLOROETHYLENE

Waste Code: D040
 Waste Code Desc: TRICHLOROETHYLENE

Hazardous Waste Handler Details

Seq No: 2
 Receive Date: 20090511
 Handler Name: NATIONAL TIRE & BATTERY 7660
 Fed Waste Generator: N
 Generator Code Description: Not a Generator, Verified
 Source Type: Notification

Waste Code Details

Waste Code: D001
 Waste Code Desc: IGNITABLE WASTE

Waste Code: D018
 Waste Code Desc: BENZENE

Waste Code: D039
 Waste Code Desc: TETRACHLOROETHYLENE

Waste Code: D040
 Waste Code Desc: TRICHLOROETHYLENE

Owner/Operator Details

Owner/Operator Ind:	Current Operator	Street No:	
Type:	Private	Street1:	TWO NOTCH RD
Name:	NATIONAL TIRE & BATTERY	Street2:	
Dt Became Current:	20021113	City:	COLUMBIA
Dt Ended Current:		State:	SC
Phone:	803-788-4678	Country:	US
Source Type:	Notification	Zip:	29223-7584
Owner/Operator Ind:	Current Owner	Street No:	
Type:	Private	Street1:	TWO NOTCH RD
Name:	COLUMBIA JV	Street2:	
Dt Became Current:	20021113	City:	COLUMBIA
Dt Ended Current:		State:	SC
Phone:	803-788-4678	Country:	US
Source Type:	Notification	Zip:	29223-7584

Map Key	Number of Records	Direction	Distance (mi/ft)	Elev/Diff (ft)	Site	DB
---------	----------------------	-----------	---------------------	-------------------	------	----

Historical Handler Details

Receive Dt: 20021113
Generator Code Description: Small Quantity Generator
Handler Name: NATIONAL TIRE & BATTERY 7660

1	2 of 12	ESE	0.10 / 541.54	256.52 / -27	FMR BURNETTES CLEANERS 7201 TWO NOTCH RD STE CL300, MIRACLE EAR CENTER-SEARS, COLUMBIA SC 29223-7574 SC	SASPL
-------------------	---------	-----	------------------	-----------------	---	-------

EPA ID: SCDRY0051772

Site Assessment Section Project List (SASPL)

County: RICHLAND

1	3 of 12	ESE	0.10 / 541.54	256.52 / -27	BELK DEPT STORE 7201 TWO NOTCH RD COLUMBIA SC 29223	UST
-------------------	---------	-----	------------------	-----------------	---	-----

Site No: 7412 Permit: N 07412 Category: No of Tanks: 1 Billable: 0 Abandoned: 1 Other: 0 Last Inspection: Facility Name: BELK DEPT STORE Facility Address: 7201 TWO NOTCH RD Facility Zip: 29223 Facility Phone: - Facility State: SC Facility City: COLUMBIA County Code: 40 Business Address: 7201 TWO NOTCH RD COLUMBIA SC 29223 Tank Owner Business Address: BELK DEPT STORE 2701 MCLEOD BLVD FLORENCE SC 29502 Land Owner Business Address: Operator Business Address: Facility Link: https://apps.des.sc.gov/USTRegistry/Home/siteDetails?permitNumber=UST07412 Source: SCDES Underground Storage Tank Registry (Web); SCDES Management Tracking UST 'C' List	Facility ID (Prohib): Fac Name (Prohib): Fac Addr (Prohib): Fac City (Prohib): Facility Name (Web): BELK DEPT STORE Facility Addr (Web): 7201 TWO NOTCH RD Facility City (Web): COLUMBIA Zip Code (Web): 29223 County (Web): Phone (Web): - Tank Owner Phone: 803-662-3201 Land Owner Phone: Operator Phone: Facility Contact: WILLIAM MARTIN
--	--

Tank Information - UST Registry Search

Tank No: 1 Case No: Class: N Status: Abandoned Capacity: 500 Variance: Product: Diesel fuel Overfill Type: Verified: Constr Date: Operat Date: Notify: 7/24/1987 Spill Prevention: Compliance:	Chem: Left Gal: Owner at ABD: BELK DEPT STORE Last Use: Aband: 2/4/1993 Method: Removed Under Dispnr Cont: False Drop Tube: False Tank Const: Steel Tank Protect: Tank Tested: Tank Cont Meth: Single wall Pipe Cont Meth: Single wall Pipe Protect:
---	---

Map Key	Number of Records	Direction	Distance (mi/ft)	Elev/Diff (ft)	Site	DB
---------	----------------------	-----------	---------------------	-------------------	------	----

Comp Status:					Pipe Tested:	
Age at Notif:	10				Pipe Const:	Other metal (copper)
Dist to Well (ft):					Piping Type:	
Tank Leak Det:						
Pipe Leak Det:						

Tank Information - UST 'C' List

Tank No:	1	Tank Owner State:	SC
Capacity Gal:	500	Tank Owner Zip:	29502
Status Code:	ABD	Tank Owner Phone:	803-662-3201
Status:	Abandoned	Facility:	BELK DEPT STORE
Chemical:	DL	Contact 1:	WILLIAM MARTIN
Age at Notif. Years:	10	Phone 1:	-
Owner:	BELK DEPT STORE	Facility Address:	7201 TWO NOTCH RD
Tank Owner Contact:	WILLIAM MARTIN	City 1:	COLUMBIA
Street:	2701 MCLEOD BLVD	St 1:	SC
Tank Owner City:	FLORENCE	Zip 1:	29223

1	4 of 12	ESE	0.10 / 541.54	256.52 / -27	COLUMBIA PLACE ANCHOR LLC 7201 100 TWO NOTCH RD COLUMBIA SC 29223	UST
-------------------	---------	-----	------------------	-----------------	---	-----

Site No:	13190	Facility ID (Prohib):	
Permit:	N 13190	Fac Name (Prohib):	
Category:		Fac Addr (Prohib):	
No of Tanks:	4	Fac City (Prohib):	
Billable:	0	Facility Name (Web):	COLUMBIA PLACE ANCHOR LLC
Abandoned:	4	Facility Addr (Web):	7201 100 TWO NOTCH RD
Other:	0	Facility City (Web):	COLUMBIA
Last Inspection:		Zip Code (Web):	29223
Facility Name:	COLUMBIA PLACE ANCHOR LLC	County (Web):	
Facility Address:	7201 100 TWO NOTCH RD	Phone (Web):	
Facility Zip:	29223	Tank Owner Phone:	803-788-4678
Facility Phone:		Land Owner Phone:	
Facility State:	SC	Operator Phone:	803-788-4678
Facility City:	COLUMBIA	Facility Contact:	
County Code:	40		
Business Address:	7201 100 TWO NOTCH RD COLUMBIA SC 29223		
Tank Owner Business Address:	CBL & ASSOCIATES MANAGEMENT INC 2030 HAMILTON PL BLVD STE 500 CHATTANOOGA TN 37421-6000		
Land Owner Business Address:	COLUMBIA PLACE ANCHOR LLC 7201 100 TWO NOTCH RD COLUMBIA SC 29223		
Operator Business Address:	CBL & ASSOCIATES MANAGEMENT INC 2030 HAMILTON PL BLVD STE 500 CHATTANOOGA TN 37421-6000		
Facility Link:	https://apps.des.sc.gov/USTRegistry/Home/siteDetails?permitNumber=UST13190		
Source:	SCDES Underground Storage Tank Registry (Web); SCDES Management Tracking UST 'C' List		

Tank Information - UST Registry Search

Tank No:	3	Chem:	
Case No:		Left Gal:	
Class:	N	Owner at ABD:	
Status:	Abandoned	Last Use:	
Capacity:	6000	Aband:	2/20/2007
Variance:		Method:	Fill with inert material
Product:	Diesel fuel	Under Dispnr Cont:	False
Overfill Type:		Drop Tube:	False
Verified:		Tank Const:	Steel
Constr Date:		Tank Protect:	
Operat Date:		Tank Tested:	
Notify:	12/20/2006	Tank Cont Meth:	

Map Key	Number of Records	Direction	Distance (mi/ft)	Elev/Diff (ft)	Site	DB
Spill Prevention: Compliance: Comp Status: Age at Notif: Dist to Well (ft): Tank Leak Det: Pipe Leak Det:	0				Pipe Cont Meth: Pipe Protect: Pipe Tested: Pipe Const: Piping Type:	
Tank No: Case No: Class: Status: Capacity: Variance: Product: Overfill Type: Verified: Constr Date: Operat Date: Notify: Spill Prevention: Compliance: Comp Status: Age at Notif: Dist to Well (ft): Tank Leak Det: Pipe Leak Det:	4	N Abandoned 500 Other substances			Chem: Left Gal: Owner at ABD: Last Use: Aband: Method: Under Dispnr Cont: Drop Tube: Tank Const: Tank Protect: Tank Tested: Tank Cont Meth: Pipe Cont Meth: Pipe Protect: Pipe Tested: Pipe Const: Piping Type:	2/20/2007 Fill with inert material False False Steel
Tank No: Case No: Class: Status: Capacity: Variance: Product: Overfill Type: Verified: Constr Date: Operat Date: Notify: Spill Prevention: Compliance: Comp Status: Age at Notif: Dist to Well (ft): Tank Leak Det: Pipe Leak Det:	0					
Tank No: Case No: Class: Status: Capacity: Variance: Product: Overfill Type: Verified: Constr Date: Operat Date: Notify: Spill Prevention: Compliance: Comp Status: Age at Notif: Dist to Well (ft): Tank Leak Det: Pipe Leak Det:	2	R Abandoned 300 Other substances			Chem: Left Gal: Owner at ABD: Last Use: Aband: Method: Under Dispnr Cont: Drop Tube: Tank Const: Tank Protect: Tank Tested: Tank Cont Meth: Pipe Cont Meth: Pipe Protect: Pipe Tested: Pipe Const: Piping Type:	JC PENNEY CO INC 12/27/1993 Removed False False Cathodic Protection Single wall Single wall
Tank No: Case No: Class: Status: Capacity: Variance: Product: Overfill Type: Verified: Constr Date: Operat Date: Notify: Spill Prevention: Compliance: Comp Status: Age at Notif: Dist to Well (ft): Tank Leak Det: Pipe Leak Det:	15					
Tank No: Case No: Class: Status: Capacity: Variance: Product: Overfill Type: Verified: Constr Date: Operat Date: Notify: Spill Prevention: Compliance: Comp Status: Age at Notif: Dist to Well (ft): Tank Leak Det: Pipe Leak Det:	1	R Abandoned 500 Waste oil, burnt oil, used oil			Chem: Left Gal: Owner at ABD: Last Use: Aband: Method: Under Dispnr Cont: Drop Tube: Tank Const: Tank Protect: Tank Tested: Tank Cont Meth: Pipe Cont Meth: Pipe Protect: Pipe Tested: Pipe Const: Piping Type:	JC PENNEY CO INC 12/31/1993 Removed False False Steel Cathodic Protection Single wall Single wall
Tank No: Case No: Class: Status: Capacity: Variance: Product: Overfill Type: Verified: Constr Date: Operat Date: Notify: Spill Prevention: Compliance: Comp Status: Age at Notif: Dist to Well (ft): Tank Leak Det: Pipe Leak Det:	15					

Map Key	Number of Records	Direction	Distance (mi/ft)	Elev/Diff (ft)	Site	DB
---------	----------------------	-----------	---------------------	-------------------	------	----

Tank Information - UST 'C' List

Tank No:	2	Tank Owner State:	TN
Capacity Gal:	300	Tank Owner Zip:	37421-6000
Status Code:	ABD	Tank Owner Phone:	803-788-4678
Status:	Abandoned	Facility:	COLUMBIA PLACE ANCHOR LLC
Chemical:	OT	Contact 1:	
Age at Notif. Years:	15	Phone 1:	
Owner:	CBL & ASSOCIATES MANAGEMENT INC	Facility Address:	7201 100 TWO NOTCH RD
Tank Owner Contact:		City 1:	COLUMBIA
Street:	2030 HAMILTON PL BLVD STE 500	St 1:	SC
Tank Owner City:	CHATTANOOGA	Zip 1:	29223
Tank No:	1	Tank Owner State:	TN
Capacity Gal:	500	Tank Owner Zip:	37421-6000
Status Code:	ABD	Tank Owner Phone:	803-788-4678
Status:	Abandoned	Facility:	COLUMBIA PLACE ANCHOR LLC
Chemical:	WO	Contact 1:	
Age at Notif. Years:	15	Phone 1:	
Owner:	CBL & ASSOCIATES MANAGEMENT INC	Facility Address:	7201 100 TWO NOTCH RD
Tank Owner Contact:		City 1:	COLUMBIA
Street:	2030 HAMILTON PL BLVD STE 500	St 1:	SC
Tank Owner City:	CHATTANOOGA	Zip 1:	29223
Tank No:	4	Tank Owner State:	TN
Capacity Gal:	500	Tank Owner Zip:	37421-6000
Status Code:	ABD	Tank Owner Phone:	803-788-4678
Status:	Abandoned	Facility:	COLUMBIA PLACE ANCHOR LLC
Chemical:	OT	Contact 1:	
Age at Notif. Years:	0	Phone 1:	
Owner:	CBL & ASSOCIATES MANAGEMENT INC	Facility Address:	7201 100 TWO NOTCH RD
Tank Owner Contact:		City 1:	COLUMBIA
Street:	2030 HAMILTON PL BLVD STE 500	St 1:	SC
Tank Owner City:	CHATTANOOGA	Zip 1:	29223
Tank No:	3	Tank Owner State:	TN
Capacity Gal:	6000	Tank Owner Zip:	37421-6000
Status Code:	ABD	Tank Owner Phone:	803-788-4678
Status:	Abandoned	Facility:	COLUMBIA PLACE ANCHOR LLC
Chemical:	DL	Contact 1:	
Age at Notif. Years:	0	Phone 1:	
Owner:	CBL & ASSOCIATES MANAGEMENT INC	Facility Address:	7201 100 TWO NOTCH RD
Tank Owner Contact:		City 1:	COLUMBIA
Street:	2030 HAMILTON PL BLVD STE 500	St 1:	SC
Tank Owner City:	CHATTANOOGA	Zip 1:	29223

Tank Information - Financial Responsibility

Financial Mechanism: None
Expiration Date:

1	5 of 12	ESE	0.10 / 541.54	256.52 / -27	BELK DEPT STORE 7201 TWO NOTCH RD COLUMBIA SC 29223	LUST
Permit:	N 07412	Site No (EFIS):				
Category:		Facility Name (EFIS):				
No of Tanks:	1	Fac Address (EFIS):				
Billable:	0	Facility City (EFIS):				
Abandoned:	1	Facility State (EFIS):				
Other:	0	Facility Zip (EFIS):				
Last Inspection:		Facility (Web):	BELK DEPT STORE			
Facility:	BELK DEPT STORE	Address (Web):	7201 TWO NOTCH RD			
Facility Street:	7201 TWO NOTCH RD	City (Web):	COLUMBIA			
Facilit City:	COLUMBIA	Zip Code (Web):	29223			
Facility State :	SC	County (Web):	RICHLAND			
Facility Zip:	29223	Phone (Web):	-			

Map Key	Number of Records	Direction	Distance (mi/ft)	Elev/Diff (ft)	Site	DB
County Code:	40				Tank Owner Phone:	803-662-3201
Fac County:					Land Owner Phone:	
Operator Phone:						
Business Address:		7201 TWO NOTCH RD				
		COLUMBIA SC 29223				
Tank Owner Business Addr:		BELK DEPT STORE				
		2701 MCLEOD BLVD				
		FLORENCE SC 29502				
Land Owner Business Addr:						
Operator Business Addr:						
Facility Link:		https://apps.des.sc.gov/USTRegistry/Home/siteDetails?permitNumber=UST07412				
Data Source:		SCDES Underground Storage Tank Registry (Web) (as of 2 Apr 2025); DHEC Confirmed Release Report (LUST) (as of 11 Dec 2024)				

DHEC Online Registry - Release Report

Release No:	1	Project Manager:	PASLEY, DOUG C
Source:	UST	Compliance Req:	False
Reported:	10/16/1993	Compliance Met:	False
Confirmed:	10/16/1993	Compliance Date:	
RBCA/ Score:	/	Abatement Met:	
Responsible Party:	BELK DEPT STORE	NFA:	4/21/1995
Product:		Fin Type:	Unknown
Emergency Resp:		Fin Res Mechanism:	
Superb Qualified:		Cleanup MCL:	
Superb Determ Date:		Cleanup Initiated:	10/16/1993
Transferred:		Cleanup Complete:	4/21/1995

DHEC Confirmed Release Report

Release No:	1	Confirmed:	10/16/1993
NFA:	4/21/1995	Tank Owner:	BELK DEPT STORE
Product:	PETRO	Status Desc:	
Proj Mgr:	PASLEYDC	Score:	
Status:		Rank:	
Reported:	10/16/1993		
Rank Desc:			
Facility:	BELK DEPT STORE		
Facility Street:	7201 TWO NOTCH RD		
Facility City:	COLUMBIA		
Fac County:	Richland		
Facility Zip:	29223		
Facility State:	SC		

<u>1</u>	6 of 12	ESE	0.10 / 541.54	256.52 / -27	NTW LLC 658 D/B/A NTB 7201 TWO NOTCH RD COLUMBIA SC 29240	RCRA NON GEN
----------	---------	-----	------------------	-----------------	---	-----------------

Handler ID:	SCD078053501
Generator Status:	N
Recycler Activity?:	NO
Recycler Activity Note:	This facility has not been identified as a Recycler Facility from both the RCRA Handler and Biennial Report Modules.

Violation/Evaluation Summary

Note:	NO RECORDS: As of Jan 2025, there are no Compliance Monitoring and Enforcement (violation) records associated with this facility (EPA ID).
-------	--

Handler Summary

Importer:	No	Used Oil Transpor:	No
Mixed Waste Gen:	No	Used Oil Trans Fac:	No
Transporter:	No	Used Oil Processor:	No

Map Key	Number of Records	Direction	Distance (mi/ft)	Elev/Diff (ft)	Site	DB
Transfer Facility:	No				Used Oil Refiner:	No
Recycler:	No				Used Oil Burner:	No
Onsite Burner Exem:	No				Commercial TSD:	No
Furnace Exemption:	No				Recycl Nonstorage:	No
Underground Injec:	No					
Used Oil Market Burner:		No				
Used Oil Spec Marketer:		No				

Additional Handler Summary Details

Source Type:	N			NAIC 1:	811111
Seq No:	7			NAIC 2:	
Non Notifier:				NAIC 3:	
Receive Date:	20150223			NAIC 4:	
Active Site:	-----			State:	SC
Land Type:	P			Location Latitude:	
In Handler Univ:	N			Location Longitude:	
In A Universe:	N			Loc GIS Primary:	N
Gen Status:	N			Loc GIS Origin:	
Report Cycle:				State District Owner:	SC
Accessibility:				State District:	CM
Region:	04				
Fed Waste Gen Owner:	HQ				
State Waste Generator Owner:	SC				
State Waste Generator:	4				
Short Term Generator:	N				
Uni Waste:	N				
Universal Waste Dest Facility:	N				
Federal Universal Waste:	N				
As Federally Regulated Tsdf:	-----				
As Converter Tsdf:	-----				
As State Regulated Tsdf:	-----				
As State Regulated Handler:	---				
Federal Indicator:	---				
Hsm:	N				
Subpart K:	----				
GPRA Permit:	N				
GPRA Renewal:	N				
Permit Renewal Wrkld:	-----				
Permwrk ID:	-----				
Perm Prog:	-----				
Pcwrkld:	-----				
Closwrkld:	-----				
GPRA Ca:	N				
Cawrkld:	N				
Subjca Tsd Discretion:	N				
NCAPS:	N				
EC Indicator:	N				
Ca725 Indicator:	N				
Ca750 Indicator:	N				
Operating Tsdf:	-----				
Full Enforcement:	-----				
Snc:	N				
Unaddressed Snc:	N				
Addressed Snc:	N				
Snc With Comp Sched:	N				
Fa Required:	-----				
Hhandler Last Change:	20150407				
Recognized Trader Importer:	N				
Recognized Trader Exporter:	N				
Slab Importer:	N				
Slab Exporter:	N				
Manifest Broker:	N				
Subpart P:	N				
Contact Language:	EN				
Handler Name:	NTW LLC 658 D/B/A NTB				
Location Street No:	7201				
Location Street1:	TWO NOTCH RD				

Map Key	Number of Records	Direction	Distance (mi/ft)	Elev/Diff (ft)	Site	DB
Location Street2:						
Location City:		COLUMBIA				
Location State:		SC				
Location Zip:		29240				
Location County Code:		SC079				
Location County Name:		RICHLAND				
Location Country:		US				
Contact Name:		ROBYN BEGLEY				
Contact Street No:		4280				
Contact Street1:		PROFESSIONAL CENTER DR STE 400				
Contact Street2:						
Contact City:		PALM BEACH GARDENS				
Contact State:		FL				
Contact Zip:		33410				
Contact Country:		US				
Contact Phone And Ext:		562-383-3000 x4381				
Contact Fax:						
Contact Email Address:		RBEGLEY@TIREKINGDOM.COM				
Contact Title:		MANAGER OF SAFETY HEALTH				
Owner Name:		SEARS ROEBUCK & CO				
Owner Type:		P				
Owner Seq:		1				
Operator Name:		TIRE KINGDOM INC				
Operator Type:		P				
Operator Seq:		2				
Public Notes:						

Hazardous Waste Handler Details

Seq No: 1
Receive Date: 19960524
Handler Name: SEARS ROEBUCK & CO UNIT 7660
Fed Waste Generator: 3
Generator Code Description: Very Small Quantity Generator
Source Type: Notification

Hazardous Waste Handler Details

Seq No: 2
Receive Date: 20020205
Handler Name: SEARS ROEBUCK & CO UNIT 7660
Fed Waste Generator: 2
Generator Code Description: Small Quantity Generator
Source Type: Notification

Waste Code Details

Waste Code: D001
Waste Code Desc: IGNITABLE WASTE

Waste Code: F001
Waste Code Desc: THE FOLLOWING SPENT HALOGENATED SOLVENTS USED IN DEGREASING: TETRACHLOROETHYLENE, TRICHLOROETHYLENE, METHYLENE CHLORIDE, 1,1,1-TRICHLOROETHANE, CARBON TETRACHLORIDE AND CHLORINATED FLUOROCARBONS; ALL SPENT SOLVENT MIXTURES/BLENDS USED IN DEGREASING CONTAINING, BEFORE USE, A TOTAL OF TEN PERCENT OR MORE (BY VOLUME) OF ONE OR MORE OF THE ABOVE HALOGENATED SOLVENTS OR THOSE SOLVENTS LISTED IN F002, F004, AND F005; AND STILL BOTTOMS FROM THE RECOVERY OF THESE SPENT SOLVENTS AND SPENT SOLVENT MIXTURES.

Waste Code: F002
Waste Code Desc: THE FOLLOWING SPENT HALOGENATED SOLVENTS: TETRACHLOROETHYLENE, METHYLENE CHLORIDE, TRICHLOROETHYLENE, 1,1,1-TRICHLOROETHANE, CHLOROBENZENE, 1,1,2-TRICHLORO-1,2,2-TRIFLUOROETHANE, ORTHO-DICHLOROBENZENE, TRICHLOROFLUOROMETHANE, AND 1,1,2, TRICHLOROETHANE; ALL SPENT SOLVENT MIXTURES/BLENDS CONTAINING, BEFORE USE, A TOTAL OF TEN PERCENT OR MORE (BY VOLUME) OF ONE OR MORE OF THE ABOVE HALOGENATED SOLVENTS OR THOSE SOLVENTS LISTED IN F001, F004, AND F005; AND STILL BOTTOMS FROM THE RECOVERY OF

Map Key	Number of Records	Direction	Distance (mi/ft)	Elev/Diff (ft)	Site	DB
---------	-------------------	-----------	------------------	----------------	------	----

THESE SPENT SOLVENTS AND SPENT SOLVENT MIXTURES.

Hazardous Waste Handler Details

Seq No: 3
 Receive Date: 20040511
 Handler Name: NTB
 Fed Waste Generator: 2
 Generator Code Description: Small Quantity Generator
 Source Type: Notification

Waste Code Details

Waste Code: D001
 Waste Code Desc: IGNITABLE WASTE

Waste Code: D002
 Waste Code Desc: CORROSIVE WASTE

Waste Code: D003
 Waste Code Desc: REACTIVE WASTE

Waste Code: D004
 Waste Code Desc: ARSENIC

Waste Code: D005
 Waste Code Desc: BARIUM

Waste Code: D006
 Waste Code Desc: CADMIUM

Waste Code: D007
 Waste Code Desc: CHROMIUM

Waste Code: D008
 Waste Code Desc: LEAD

Waste Code: D009
 Waste Code Desc: MERCURY

Waste Code: D010
 Waste Code Desc: SELENIUM

Waste Code: D011
 Waste Code Desc: SILVER

Waste Code: D012
 Waste Code Desc: ENDRIN (1,2,3,4,10,10-HEXACHLORO-1,7-EPOXY-1,4,4A,5,6,7,8,8A-OCTAHYDRO-1,4-ENDO, ENDO-5,8-DIMETH-ANO-NAPHTHALENE)

Waste Code: D013
 Waste Code Desc: LINDANE (1,2,3,4,5,6-HEXA-CHLOROCYCLOHEXANE, GAMMA ISOMER)

Waste Code: D014
 Waste Code Desc: METHOXYCHLOR (1,1,1-TRICHLORO-2,2-BIS [P-METHOXYPHENYL] ETHANE)

Waste Code: D015
 Waste Code Desc: TOXAPHENE (C10 H10 CL8, TECHNICAL CHLORINATED CAMPHENE, 67-69 PERCENT CHLORINE)

Waste Code: D016
 Waste Code Desc: 2,4-D (2,4-DICHLOROPHENOXYACETIC ACID)

Waste Code: D017
 Waste Code Desc: 2,4,5-TP SILVEX (2,4,5-TRICHLOROPHENOXYPROPIONIC ACID)

Waste Code: D018
 Waste Code Desc: BENZENE

Map Key	Number of Records	Direction	Distance (mi/ft)	Elev/Diff (ft)	Site	DB
Waste Code:		D019				
Waste Code Desc:		CARBON TETRACHLORIDE				
Waste Code:		D020				
Waste Code Desc:		CHLORDANE				
Waste Code:		D021				
Waste Code Desc:		CHLOROBENZENE				
Waste Code:		D022				
Waste Code Desc:		CHLOROFORM				
Waste Code:		D023				
Waste Code Desc:		O-CRESOL				
Waste Code:		D024				
Waste Code Desc:		M-CRESOL				
Waste Code:		D025				
Waste Code Desc:		P-CRESOL				
Waste Code:		D026				
Waste Code Desc:		CRESOL				
Waste Code:		D027				
Waste Code Desc:		1,4-DICHLOROBENZENE				
Waste Code:		D028				
Waste Code Desc:		1,2-DICHLOROETHANE				
Waste Code:		D029				
Waste Code Desc:		1,1-DICHLOROETHYLENE				
Waste Code:		D030				
Waste Code Desc:		2,4-DINITROTOLUENE				
Waste Code:		D031				
Waste Code Desc:		HEPTACHLOR (AND ITS EPOXIDE)				
Waste Code:		D032				
Waste Code Desc:		HEXACHLOROBENZENE				
Waste Code:		D033				
Waste Code Desc:		HEXACHLOROBUTADIENE				
Waste Code:		D034				
Waste Code Desc:		HEXACHLOROETHANE				
Waste Code:		D035				
Waste Code Desc:		METHYL ETHYL KETONE				
Waste Code:		D036				
Waste Code Desc:		NITROBENZENE				
Waste Code:		D037				
Waste Code Desc:		PENTACHLOROPHENOL				
Waste Code:		D038				
Waste Code Desc:		PYRIDINE				
Waste Code:		D039				
Waste Code Desc:		TETRACHLOROETHYLENE				
Waste Code:		D040				
Waste Code Desc:		TRICHLOROETHYLENE				
Waste Code:		D041				
Waste Code Desc:		2,4,5-TRICHLOROPHENOL				

Map Key	Number of Records	Direction	Distance (mi/ft)	Elev/Diff (ft)	Site	DB
Waste Code:			D042			
Waste Code Desc:			2,4,6-TRICHLOROPHENOL			
Waste Code:			D043			
Waste Code Desc:			VINYL CHLORIDE			
Waste Code:			F001			
Waste Code Desc:			THE FOLLOWING SPENT HALOGENATED SOLVENTS USED IN DEGREASING: TETRACHLOROETHYLENE, TRICHLOROETHYLENE, METHYLENE CHLORIDE, 1,1,1-TRICHLOROETHANE, CARBON TETRACHLORIDE AND CHLORINATED FLUOROCARBONS; ALL SPENT SOLVENT MIXTURES/BLENDS USED IN DEGREASING CONTAINING, BEFORE USE, A TOTAL OF TEN PERCENT OR MORE (BY VOLUME) OF ONE OR MORE OF THE ABOVE HALOGENATED SOLVENTS OR THOSE SOLVENTS LISTED IN F002, F004, AND F005; AND STILL BOTTOMS FROM THE RECOVERY OF THESE SPENT SOLVENTS AND SPENT SOLVENT MIXTURES.			
Waste Code:			F002			
Waste Code Desc:			THE FOLLOWING SPENT HALOGENATED SOLVENTS: TETRACHLOROETHYLENE, METHYLENE CHLORIDE, TRICHLOROETHYLENE, 1,1,1-TRICHLOROETHANE, CHLOROBENZENE, 1,1,2-TRICHLORO-1,2,2-TRIFLUOROETHANE, ORTHO-DICHLOROBENZENE, TRICHLOROFLUOROMETHANE, AND 1,1,2, TRICHLOROETHANE; ALL SPENT SOLVENT MIXTURES/BLENDS CONTAINING, BEFORE USE, A TOTAL OF TEN PERCENT OR MORE (BY VOLUME) OF ONE OR MORE OF THE ABOVE HALOGENATED SOLVENTS OR THOSE SOLVENTS LISTED IN F001, F004, AND F005; AND STILL BOTTOMS FROM THE RECOVERY OF THESE SPENT SOLVENTS AND SPENT SOLVENT MIXTURES.			
Waste Code:			F003			
Waste Code Desc:			THE FOLLOWING SPENT NONHALOGENATED SOLVENTS: XYLENE, ACETONE, ETHYL ACETATE, ETHYL BENZENE, ETHYL ETHER, METHYL ISOBUTYL KETONE, N-BUTYL ALCOHOL, CYCLOHEXANONE, AND METHANOL; ALL SPENT SOLVENT MIXTURES/BLENDS CONTAINING, BEFORE USE, ONLY THE ABOVE SPENT NONHALOGENATED SOLVENTS; AND ALL SPENT SOLVENT MIXTURES/BLENDS CONTAINING, BEFORE USE, ONE OR MORE OF THE ABOVE NONHALOGENATED SOLVENTS, AND A TOTAL OF TEN PERCENT OR MORE (BY VOLUME) OF ONE OR MORE OF THOSE SOLVENTS LISTED IN F001, F002, F004, AND F005; AND STILL BOTTOMS FROM THE RECOVERY OF THESE SPENT SOLVENTS AND SPENT SOLVENT MIXTURES.			
Waste Code:			F004			
Waste Code Desc:			THE FOLLOWING SPENT NONHALOGENATED SOLVENTS: CRESOLS, CRESYLIC ACID, AND NITROBENZENE; AND THE STILL BOTTOMS FROM THE RECOVERY OF THESE SOLVENTS; ALL SPENT SOLVENT MIXTURES/BLENDS CONTAINING, BEFORE USE, A TOTAL OF TEN PERCENT OR MORE (BY VOLUME) OF ONE OR MORE OF THE ABOVE NONHALOGENATED SOLVENTS OR THOSE SOLVENTS LISTED IN F001, F002, AND F005; AND STILL BOTTOMS FROM THE RECOVERY OF THESE SPENT SOLVENTS AND SPENT SOLVENT MIXTURES.			
Waste Code:			F005			
Waste Code Desc:			THE FOLLOWING SPENT NONHALOGENATED SOLVENTS: TOLUENE, METHYL ETHYL KETONE, CARBON DISULFIDE, ISOBUTANOL, PYRIDINE, BENZENE, 2-ETHOXYETHANOL, AND 2-NITROPROPANE; ALL SPENT SOLVENT MIXTURES/BLENDS CONTAINING, BEFORE USE, A TOTAL OF TEN PERCENT OR MORE (BY VOLUME) OF ONE OR MORE OF THE ABOVE NONHALOGENATED SOLVENTS OR THOSE SOLVENTS LISTED IN F001, F002, OR F004; AND STILL BOTTOMS FROM THE RECOVERY OF THESE SPENT SOLVENTS AND SPENT SOLVENT MIXTURES.			
Waste Code:			F006			
Waste Code Desc:			WASTEWATER TREATMENT SLUDGES FROM ELECTROPLATING OPERATIONS, EXCEPT FROM THE FOLLOWING PROCESSES: (1) SULFURIC ACID ANODIZING OF ALUMINUM; (2) TIN PLATING ON CARBON STEEL; (3) ZINC PLATING (SEGREGATED BASIS) ON CARBON STEEL; (4) ALUMINUM OR ZINC-ALUMINUM PLATING ON CARBON STEEL; (5) CLEANING/STRIPPING ASSOCIATED WITH TIN, ZINC, AND ALUMINUM PLATING ON CARBON STEEL; AND (6) CHEMICAL ETCHING AND MILLING OF ALUMINUM.			
Waste Code:			F007			
Waste Code Desc:			SPENT CYANIDE PLATING BATH SOLUTIONS FROM ELECTROPLATING OPERATIONS.			
Waste Code:			F008			
Waste Code Desc:			PLATING BATH RESIDUES FROM THE BOTTOM OF PLATING BATHS FROM ELECTROPLATING OPERATIONS IN WHICH CYANIDES ARE USED IN THE PROCESS.			
Waste Code:			F009			
Waste Code Desc:			SPENT STRIPPING AND CLEANING BATH SOLUTIONS FROM ELECTROPLATING OPERATIONS IN WHICH CYANIDES ARE USED IN THE PROCESS.			
Waste Code:			F010			
Waste Code Desc:			QUENCHING BATH RESIDUES FROM OIL BATHS FROM METAL HEAT TREATING OPERATIONS IN WHICH			

Map Key	Number of Records	Direction	Distance (mi/ft)	Elev/Diff (ft)	Site	DB
					CYANIDES ARE USED IN THE PROCESS.	
Waste Code:					F011	
Waste Code Desc:					SPENT CYANIDE SOLUTIONS FROM SLAT BATH POT CLEANING FROM METAL HEAT TREATING OPERATIONS.	
Waste Code:					F012	
Waste Code Desc:					QUENCHING WASTEWATER TREATMENT SLUDGES FROM METAL HEAT TREATING OPERATIONS IN WHICH CYANIDES ARE USED IN THE PROCESS.	
Waste Code:					F019	
Waste Code Desc:					WASTEWATER TREATMENT SLUDGES FROM THE CHEMICAL CONVERSION COATING OF ALUMINUM, EXCEPT FROM ZIRCONIUM PHOSPHATING IN ALUMINUM CAN WASHING WHEN SUCH PHOSPHATING IS AN EXCLUSIVE CONVERSION COATING PROCESS.	
Waste Code:					F024	
Waste Code Desc:					PROCESS WASTES INCLUDING, BUT NOT LIMITED TO, DISTILLATION RESIDUES, HEAVY ENDS, TARS, AND REACTOR CLEAN-OUT WASTES FROM THE PRODUCTION OF CERTAIN CHLORINATED ALIPHATIC HYDROCARBONS BY FREE RADICAL CATALYZED PROCESSES. THESE CHLORINATED ALIPHATIC HYDROCARBONS ARE THOSE HAVING CARBON CHAIN LENGTHS RANGING FROM ONE TO, AND INCLUDING FIVE, WITH VARYING AMOUNTS AND POSITIONS OF CHLORINE SUBSTITUTION. (THIS LISTING DOES NOT INCLUDE WASTEWATERS, WASTEWATER TREATMENT SLUDGE, SPENT CATALYSTS, AND WASTES LISTED IN SECTIONS 261.31. OR 261.32)	
Waste Code:					F028	
Waste Code Desc:					RESIDUES RESULTING FROM THE INCINERATION OR THERMAL TREATMENT OF SOIL CONTAMINATED WITH EPA HAZARDOUS WASTE NOS. F020, F021, F022, F023, F026, AND F027.	
Waste Code:					F032	
Waste Code Desc:					WASTEWATERS, PROCESS RESIDUALS, PRESERVATIVE DRIPPAGE, AND SPENT FORMULATIONS FROM WOOD PRESERVING PROCESSES GENERATED AT PLANTS THAT CURRENTLY USE, OR HAVE PREVIOUSLY USED, CHLOROPHENOLIC FORMULATIONS [EXCEPT POTENTIALLY CROSS-CONTAMINATED WASTES THAT HAVE HAD THE F032 WASTE CODE DELETED IN ACCORDANCE WITH SECTION 261.35 (I.E., THE NEWLY PROMULGATED EQUIPMENT CLEANING OR REPLACEMENT STANDARDS), AND WHERE THE GENERATOR DOES NOT RESUME OR INITIATE USE OF CHLOROPHENOLIC FORMULATIONS]. (THIS LISTING DOES NOT INCLUDE K001 BOTTOM SEDIMENT SLUDGE FROM THE TREATMENT OF WASTEWATER FROM WOOD PRESERVING PROCESSES THAT USE CREOSOTE AND/OR PENTACHLOROPHENOL.)	
Waste Code:					F034	
Waste Code Desc:					WASTEWATERS, PROCESS RESIDUALS, PRESERVATIVE DRIPPAGE, AND SPENT FORMULATIONS FROM WOOD PRESERVING PROCESSES GENERATED AT PLANTS THAT USE CREOSOTE FORMULATIONS. THIS LISTING DOES NOT INCLUDE K001 BOTTOM SEDIMENT SLUDGE FROM THE TREATMENT OF WASTEWATER FROM WOOD PRESERVING PROCESSES THAT USE CREOSOTE AND/OR PENTACHLOROPHENOL.	
Waste Code:					F035	
Waste Code Desc:					WASTEWATERS, PROCESS RESIDUALS, PRESERVATIVE DRIPPAGE, AND SPENT FORMULATIONS FROM WOOD PRESERVING PROCESSES GENERATED AT PLANTS THAT USE INORGANIC PRESERVATIVES CONTAINING ARSENIC OR CHROMIUM. THIS LISTING DOES NOT INCLUDE K001 BOTTOM SEDIMENT SLUDGE FROM THE TREATMENT OF WASTEWATER FROM WOOD PRESERVING PROCESSES THAT USE CREOSOTE AND/OR PENTACHLOROPHENOL.	
Waste Code:					F037	
Waste Code Desc:					PETROLEUM REFINERY PRIMARY OIL/WATER/SOLIDS SEPARATION SLUDGE - ANY SLUDGE GENERATED FROM THE GRAVITATIONAL SEPARATION OF OIL/WATER/SOLIDS DURING THE STORAGE OR TREATMENT OF PROCESS WASTEWATERS AND OILY COOLING WASTEWATERS FROM PETROLEUM REFINERIES. SUCH SLUDGES INCLUDE, BUT ARE NOT LIMITED TO, THOSE GENERATED IN OIL/WATER/SOLIDS SEPARATORS; TANKS AND IMPOUNDMENTS; DITCHES AND OTHER CONVEYANCES; SUMPS; AND STORM WATER UNITS RECEIVING DRY WEATHER FLOW. SLUDGES GENERATED IN STORM WATER UNITS THAT DO NOT RECEIVE DRY WEATHER FLOW, SLUDGES GENERATED IN AGGRESSIVE BIOLOGICAL TREATMENT UNITS AS DEFINED IN SECTION 261.31(B)(2) (INCLUDING SLUDGES GENERATED IN ONE OR MORE ADDITIONAL UNITS AFTER WASTEWATERS HAVE BEEN TREATED IN AGGRESSIVE BIOLOGICAL TREATMENT UNITS), AND K051 WASTES ARE EXEMPTED FROM THIS LISTING.	
Waste Code:					F038	
Waste Code Desc:					PETROLEUM REFINERY SECONDARY (EMULSIFIED) OIL/WATER/SOLIDS SEPARATION SLUDGE - ANY SLUDGE AND/OR FLOAT GENERATED FROM THE PHYSICAL AND/OR CHEMICAL SEPARATION OF OIL/WATER/SOLIDS IN PROCESS WASTEWATERS AND OILY COOLING WASTEWATERS FROM	

Map Key	Number of Records	Direction	Distance (mi/ft)	Elev/Diff (ft)	Site	DB
					PETROLEUM REFINERIES. SUCH WASTES INCLUDE, BUT ARE NOT LIMITED TO, ALL SLUDGES AND FLOATS GENERATED IN INDUCED AIR FLOTATION (IAF) UNITS, TANKS AND IMPOUNDMENTS, AND ALL SLUDGES GENERATED IN DAF UNITS. SLUDGES GENERATED IN STORMWATER UNITS THAT DO NOT RECEIVE DRY WEATHER FLOW, SLUDGES GENERATED IN AGGRESSIVE BIOLOGICAL TREATMENT UNITS AS DEFINED IN SECTION 261.31(B)(2) (INCLUDING SLUDGES GENERATED IN ONE OR MORE ADDITIONAL UNITS AFTER WASTEWATERS HAVE BEEN TREATED IN AGGRESSIVE BIOLOGICAL TREATMENT UNITS), AND F037, K048, AND K051 WASTES ARE EXEMPTED FROM THIS LISTING.	
Waste Code:					F039	
Waste Code Desc:					LEACHATE RESULTING FROM THE TREATMENT, STORAGE, OR DISPOSAL OF WASTES CLASSIFIED BY MORE THAN ONE WASTE CODE UNDER SUBPART D, OR FROM A MIXTURE OF WASTES CLASSIFIED UNDER SUBPARTS C AND D OF THIS PART. (LEACHATE RESULTING FROM THE MANAGEMENT OF ONE OR MORE OF THE FOLLOWING EPA HAZARDOUS WASTES AND NO OTHER HAZARDOUS WASTES RETAINS ITS HAZARDOUS WASTE CODE(S): F020, F021, F022, F023, F026, F027, AND/OR F028.)	
Waste Code:					K001	
Waste Code Desc:					BOTTOM SEDIMENT SLUDGE FROM THE TREATMENT OF WASTEWATERS FROM WOOD PRESERVING PROCESSES THAT USE CREOSOTE AND/OR PENTACHLOROPHENOL.	
Waste Code:					K002	
Waste Code Desc:					WASTEWATER TREATMENT SLUDGE FROM THE PRODUCTION OF CHROME YELLOW AND ORANGE PIGMENTS.	
Waste Code:					K003	
Waste Code Desc:					WASTEWATER TREATMENT SLUDGE FROM THE PRODUCTION OF MOLYBDATE ORANGE PIGMENTS.	
Waste Code:					K004	
Waste Code Desc:					WASTEWATER TREATMENT SLUDGE FROM THE PRODUCTION OF ZINC YELLOW PIGMENTS.	
Waste Code:					K005	
Waste Code Desc:					WASTEWATER TREATMENT SLUDGE FROM THE PRODUCTION OF CHROME GREEN PIGMENTS.	
Waste Code:					K006	
Waste Code Desc:					WASTEWATER TREATMENT SLUDGE FROM THE PRODUCTION OF CHROME OXIDE GREEN PIGMENTS (ANHYDROUS AND HYDRATED).	
Waste Code:					K007	
Waste Code Desc:					WASTEWATER TREATMENT SLUDGE FROM THE PRODUCTION OF IRON BLUE PIGMENTS.	
Waste Code:					K008	
Waste Code Desc:					OVEN RESIDUE FROM THE PRODUCTION OF CHROME OXIDE GREEN PIGMENTS.	
Waste Code:					K009	
Waste Code Desc:					DISTILLATION BOTTOMS FROM THE PRODUCTION OF ACETALDEHYDE FROM ETHYLENE.	
Waste Code:					K010	
Waste Code Desc:					DISTILLATION SIDE CUTS FROM THE PRODUCTION OF ACETALDEHYDE FROM ETHYLENE.	
Waste Code:					K011	
Waste Code Desc:					BOTTOM STREAM FROM THE WASTEWATER STRIPPER IN THE PRODUCTION OF ACRYLONITRILE.	
Waste Code:					K013	
Waste Code Desc:					BOTTOM STREAM FROM THE ACETONITRILE COLUMN IN THE PRODUCTION OF ACRYLONITRILE.	
Waste Code:					K014	
Waste Code Desc:					BOTTOMS FROM THE ACETONITRILE PURIFICATION COLUMN IN THE PRODUCTION OF ACRYLONITRILE.	
Waste Code:					K015	
Waste Code Desc:					STILL BOTTOMS FROM THE DISTILLATION OF BENZYL CHLORIDE.	
Waste Code:					K016	
Waste Code Desc:					HEAVY ENDS OR DISTILLATION RESIDUES FROM THE PRODUCTION OF CARBON TETRACHLORIDE.	
Waste Code:					K017	
Waste Code Desc:					HEAVY ENDS (STILL BOTTOMS) FROM THE PURIFICATION COLUMN IN THE PRODUCTION OF EPICHLOROHYDRIN.	
Waste Code:					K018	
Waste Code Desc:					HEAVY ENDS FROM THE FRACTIONATION COLUMN IN ETHYL CHLORIDE PRODUCTION.	

Map Key	Number of Records	Direction	Distance (mi/ft)	Elev/Diff (ft)	Site	DB
Waste Code: Waste Code Desc:					K019 HEAVY ENDS FROM THE DISTILLATION OF ETHYLENE DICHLORIDE IN ETHYLENE DICHLORIDE PRODUCTION.	
Waste Code: Waste Code Desc:					K020 HEAVY ENDS FROM THE DISTILLATION OF VINYL CHLORIDE IN VINYL CHLORIDE MONOMER PRODUCTION.	
Waste Code: Waste Code Desc:					K021 AQUEOUS SPENT ANTIMONY CATALYST WASTE FROM FLUOROMETHANE PRODUCTION.	
Waste Code: Waste Code Desc:					K022 DISTILLATION BOTTOM TARS FROM THE PRODUCTION OF PHENOL/ACETONE FROM CUMENE.	
Waste Code: Waste Code Desc:					K023 DISTILLATION LIGHT ENDS FROM THE PRODUCTION OF PHTHALIC ANHYDRIDE FROM NAPHTHALENE.	
Waste Code: Waste Code Desc:					K024 DISTILLATION BOTTOMS FROM THE PRODUCTION OF PHTHALIC ANHYDRIDE FROM NAPHTHALENE.	
Waste Code: Waste Code Desc:					K025 DISTILLATION BOTTOMS FROM THE PRODUCTION OF NITROBENZENE BY THE NITRATION OF BENZENE.	
Waste Code: Waste Code Desc:					K026 STRIPPING STILL TAILS FROM THE PRODUCTION OF METHYL ETHYL PYRIDINES.	
Waste Code: Waste Code Desc:					K027 CENTRIFUGE AND DISTILLATION RESIDUES FROM TOLUENE DIISOCYANATE PRODUCTION.	
Waste Code: Waste Code Desc:					K028 SPENT CATALYST FROM THE HYDROCHLORINATOR REACTOR IN THE PRODUCTION OF 1,1,1-TRICHLOROETHANE.	
Waste Code: Waste Code Desc:					K029 WASTE FROM THE PRODUCT STEAM STRIPPER IN THE PRODUCTION OF 1,1,1-TRICHLOROETHANE.	
Waste Code: Waste Code Desc:					K030 COLUMN BOTTOMS OR HEAVY ENDS FROM THE COMBINED PRODUCTION OF TRICHLOROETHYLENE AND PERCHLOROETHYLENE.	
Waste Code: Waste Code Desc:					K031 BY-PRODUCT SALTS GENERATED IN THE PRODUCTION OF MSMA AND CACODYLIC ACID.	
Waste Code: Waste Code Desc:					K032 WASTEWATER TREATMENT SLUDGE FROM THE PRODUCTION OF CHLORDANE.	
Waste Code: Waste Code Desc:					K033 WASTEWATER AND SCRUB WATER FROM THE CHLORINATION OF CYCLOPENTADIENE IN THE PRODUCTION OF CHLORDANE.	
Waste Code: Waste Code Desc:					K034 FILTER SOLIDS FROM THE FILTRATION OF HEXACHLOROCYCLOPENTADIENE IN THE PRODUCTION OF CHLORDANE.	
Waste Code: Waste Code Desc:					K035 WASTEWATER TREATMENT SLUDGES GENERATED IN THE PRODUCTION OF CREOSOTE.	
Waste Code: Waste Code Desc:					K036 STILL BOTTOMS FROM TOLUENE RECLAMATION DISTILLATION IN THE PRODUCTION OF DISULFOTON.	
Waste Code: Waste Code Desc:					K037 WASTEWATER TREATMENT SLUDGES FROM THE PRODUCTION OF DISULFOTON.	
Waste Code: Waste Code Desc:					K038 WASTEWATER FROM THE WASHING AND STRIPPING OF PHORATE PRODUCTION.	
Waste Code: Waste Code Desc:					K039 FILTER CAKE FROM THE FILTRATION OF DIETHYLPHOSPHORODITHIOIC ACID IN THE PRODUCTION OF PHORATE.	

Map Key	Number of Records	Direction	Distance (mi/ft)	Elev/Diff (ft)	Site	DB
Waste Code: Waste Code Desc:					K040 WASTEWATER TREATMENT SLUDGE FROM THE PRODUCTION OF PHORATE.	
Waste Code: Waste Code Desc:					K041 WASTEWATER TREATMENT SLUDGE FROM THE PRODUCTION OF TOXAPHENE.	
Waste Code: Waste Code Desc:					K042 HEAVY ENDS OR DISTILLATION RESIDUES FROM THE DISTILLATION OF TETRACHLOROBENZENE IN THE PRODUCTION OF 2,4,5-T.	
Waste Code: Waste Code Desc:					K043 2,6-DICHLOROPHENOL WASTE FROM THE PRODUCTION OF 2,4-D.	
Waste Code: Waste Code Desc:					K044 WASTEWATER TREATMENT SLUDGES FROM THE MANUFACTURING AND PROCESSING OF EXPLOSIVES.	
Waste Code: Waste Code Desc:					K045 SPENT CARBON FROM THE TREATMENT OF WASTEWATER CONTAINING EXPLOSIVES.	
Waste Code: Waste Code Desc:					K046 WASTEWATER TREATMENT SLUDGES FROM THE MANUFACTURING, FORMULATION, AND LOADING OF LEAD-BASED INITIATING COMPOUNDS.	
Waste Code: Waste Code Desc:					K047 PINK/RED WATER FROM TNT OPERATIONS.	
Waste Code: Waste Code Desc:					K048 DISSOLVED AIR FLOTATION (DAF) FLOAT FROM THE PETROLEUM REFINING INDUSTRY.	
Waste Code: Waste Code Desc:					K049 SLOP OIL EMULSION SOLIDS FROM THE PETROLEUM REFINING INDUSTRY.	
Waste Code: Waste Code Desc:					K050 HEAT EXCHANGER BUNDLE CLEANING SLUDGE FROM THE PETROLEUM REFINING INDUSTRY.	
Waste Code: Waste Code Desc:					K051 API SEPARATOR SLUDGE FROM THE PETROLEUM REFINING INDUSTRY.	
Waste Code: Waste Code Desc:					K052 TANK BOTTOMS (LEADED) FROM THE PETROLEUM REFINING INDUSTRY.	
Waste Code: Waste Code Desc:					K060 AMMONIA STILL LIME SLUDGE FROM COKING OPERATIONS.	
Waste Code: Waste Code Desc:					K061 EMISSION CONTROL DUST/SLUDGE FROM THE PRIMARY PRODUCTION OF STEEL IN ELECTRIC FURNACES.	
Waste Code: Waste Code Desc:					K062 SPENT PICKLE LIQUOR FROM STEEL FINISHING OPERATIONS OF PLANTS THAT PRODUCE IRON OR STEEL.	
Waste Code: Waste Code Desc:					K064 ACID PLANT BLOWDOWN SLURRY/SLUDGE RESULTING FROM THE THICKENING OF BLOWDOWN SLURRY FROM PRIMARY COPPER PRODUCTION.	
Waste Code: Waste Code Desc:					K065 SURFACE IMPOUNDMENT SOLIDS CONTAINED IN AND DREDGED FROM SURFACE IMPOUNDMENTS AT PRIMARY LEAD SMELTING FACILITIES.	
Waste Code: Waste Code Desc:					K066 SLUDGE FROM TREATMENT OF PROCESS WASTEWATER AND/OR ACID PLANT BLOWDOWN FROM PRIMARY ZINC PRODUCTION.	
Waste Code: Waste Code Desc:					K069 EMISSION CONTROL DUST/SLUDGE FROM SECONDARY LEAD SMELTING.	

Map Key	Number of Records	Direction	Distance (mi/ft)	Elev/Diff (ft)	Site	DB
Waste Code: Waste Code Desc:					K071 BRINE PURIFICATION MUDS FROM THE MERCURY CELL PROCESS IN CHLORINE PRODUCTION, IN WHICH SEPARATELY PREPURIFIED BRINE IS NOT USED.	
Waste Code: Waste Code Desc:					K073 CHLORINATED HYDROCARBON WASTE FROM THE PURIFICATION STEP OF THE DIAPHRAGM CELL PROCESS USING GRAPHITE ANODES IN CHLORINE PRODUCTION.	
Waste Code: Waste Code Desc:					K083 DISTILLATION BOTTOMS FROM ANILINE PRODUCTION.	
Waste Code: Waste Code Desc:					K084 WASTEWATER TREATMENT SLUDGES GENERATED DURING THE PRODUCTION OF VETERINARY PHARMACEUTICALS FROM ARSENIC OR ORGANO-ARSENIC COMPOUNDS.	
Waste Code: Waste Code Desc:					K085 DISTILLATION OR FRACTIONATION COLUMN BOTTOMS FROM THE PRODUCTION OF CHLOROBENZENES.	
Waste Code: Waste Code Desc:					K086 SOLVENT WASHES AND SLUDGES, CAUSTIC WASHES AND SLUDGES, OR WATER WASHES AND SLUDGES FROM CLEANING TUBS AND EQUIPMENT USED IN THE FORMULATION OF INK FROM PIGMENTS, DRIERS, SOAPS, AND STABILIZERS CONTAINING CHROMIUM AND LEAD.	
Waste Code: Waste Code Desc:					K087 DECANTER TANK TAR SLUDGE FROM COKING OPERATIONS.	
Waste Code: Waste Code Desc:					K088 SPENT POTLINERS FROM PRIMARY ALUMINUM REDUCTION.	
Waste Code: Waste Code Desc:					K090 EMISSION CONTROL DUST OR SLUDGE FROM FERROCHROMIUMSILICON PRODUCTION.	
Waste Code: Waste Code Desc:					K091 EMISSION CONTROL DUST OR SLUDGE FROM FERROCHROMIUM PRODUCTION.	
Waste Code: Waste Code Desc:					K093 DISTILLATION LIGHT ENDS FROM THE PRODUCTION OF PHTHALIC ANHYDRIDE FROM ORTHO-XYLENE.	
Waste Code: Waste Code Desc:					K094 DISTILLATION BOTTOMS FROM THE PRODUCTION OF PHTHALIC ANHYDRIDE FROM ORTHO-XYLENE.	
Waste Code: Waste Code Desc:					K095 DISTILLATION BOTTOMS FROM THE PRODUCTION OF 1,1,1-TRICHLOROETHANE.	
Waste Code: Waste Code Desc:					K096 HEAVY ENDS FROM THE HEAVY ENDS COLUMN FROM THE PRODUCTION OF 1,1,1-TRICHLOROETHANE.	
Waste Code: Waste Code Desc:					K097 VACUUM STRIPPER DISCHARGE FROM THE CHLORDANE CHLORINATOR IN THE PRODUCTION OF CHLORDANE.	
Waste Code: Waste Code Desc:					K098 UNTREATED PROCESS WASTEWATER FROM THE PRODUCTION OF TOXAPHENE.	
Waste Code: Waste Code Desc:					K099 UNTREATED WASTEWATER FROM THE PRODUCTION OF 2,4-D.	
Waste Code: Waste Code Desc:					K100 WASTE LEACHING SOLUTION FROM ACID LEACHING OF EMISSION CONTROL DUST/SLUDGE FROM SECONDARY LEAD SMELTING.	
Waste Code: Waste Code Desc:					K101 DISTILLATION TAR RESIDUES FROM THE DISTILLATION OF ANILINE-BASED COMPOUNDS IN THE PRODUCTION OF VETERINARY PHARMACEUTICALS FROM ARSENIC OR ORGANO-ARSENIC COMPOUNDS.	
Waste Code: Waste Code Desc:					K102 RESIDUE FROM THE USE OF ACTIVATED CARBON FOR DECOLORIZATION IN THE PRODUCTION OF VETERINARY PHARMACEUTICALS FROM ARSENIC OR ORGANO-ARSENIC COMPOUNDS.	

Map Key	Number of Records	Direction	Distance (mi/ft)	Elev/Diff (ft)	Site	DB
Waste Code: Waste Code Desc:					K103 PROCESS RESIDUES FROM ANILINE EXTRACTION FROM THE PRODUCTION OF ANILINE.	
Waste Code: Waste Code Desc:					K104 COMBINED WASTEWATERS GENERATED FROM NITROBENZENE/ANILINE PRODUCTION.	
Waste Code: Waste Code Desc:					K105 SEPARATED AQUEOUS STREAM FROM THE REACTOR PRODUCT WASHING STEP IN THE PRODUCTION OF CHLOROBENZENES.	
Waste Code: Waste Code Desc:					K106 WASTEWATER TREATMENT SLUDGE FROM THE MERCURY CELL PROCESS IN CHLORINE PRODUCTION.	
Waste Code: Waste Code Desc:					K107 COLUMN BOTTOMS FROM PRODUCT SEPARATION FROM THE PRODUCTION OF 1,1-DIMETHYLHYDRAZINE (UDMH) FROM CARBOXYLIC ACID HYDRAZIDES.	
Waste Code: Waste Code Desc:					K108 CONDENSED COLUMN OVERHEADS FROM PRODUCT SEPARATION AND CONDENSED REACTOR VENT GASES FROM THE PRODUCTION OF 1,1-DIMETHYLHYDRAZINE FROM CARBOXYLIC ACID HYDRAZIDES.	
Waste Code: Waste Code Desc:					K109 SPENT FILTER CARTRIDGES FROM PRODUCT PURIFICATION FROM THE PRODUCT OF 1,1-DIMETHYLHYDRAZINE FROM CARBOXYLIC ACID HYDRAZIDES.	
Waste Code: Waste Code Desc:					K110 CONDENSED COLUMN OVERHEADS FROM INTERMEDIATE SEPARATION FROM THE PRODUCTION OF 1,1-DIMETHYLHYDRAZINE FROM CARBOXYLIC ACID HYDRAZIDES.	
Waste Code: Waste Code Desc:					K111 PRODUCT WASHWATERS FROM THE PRODUCTION OF DINITROTOLUENE VIA NITRATION OF TOLUENE.	
Waste Code: Waste Code Desc:					K112 REACTION BY-PRODUCT WATER FROM THE DRYING COLUMN IN THE PRODUCTION OF TOLUENEDIAMINE VIA HYDROGENATION OF DINITROTOLUENE.	
Waste Code: Waste Code Desc:					K113 CONDENSED LIQUID LIGHT ENDS FROM PURIFICATION OF TOLUENEDIAMINE IN PRODUCTION OF TOLUENEDIAMINE VIA HYDROGENATION OF DINITROTOLUENE.	
Waste Code: Waste Code Desc:					K114 VICINALS FROM THE PURIFICATION OF TOLUENEDIAMINE IN PRODUCTION OF TOLUENEDIAMINE VIA HYDROGENATION OF DINITROTOLUENE.	
Waste Code: Waste Code Desc:					K115 HEAVY ENDS FROM PURIFICATION OF TOLUENEDIAMINE IN THE PRODUCTION OF TOLUENEDIAMINE VIA HYDROGENATION OF DINITROTOLUENE.	
Waste Code: Waste Code Desc:					K116 ORGANIC CONDENSATE FROM THE SOLVENT RECOVERY COLUMN IN THE PRODUCTION OF TOLUENE DIISOCYANATE VIA PHOSGENATION OF TOLUENEDIAMINE.	
Waste Code: Waste Code Desc:					K117 WASTEWATER FROM THE REACTOR VENT GAS SCRUBBER IN THE PRODUCTION OF ETHYLENE DIBROMIDE VIA BROMINATION OF ETHENE.	
Waste Code: Waste Code Desc:					K118 SPENT ADSORBENT SOLIDS FROM PURIFICATION OF ETHYLENE DIBROMIDE IN THE PRODUCTION OF ETHYLENE DIBROMIDE VIA BROMINATION OF ETHENE.	
Waste Code: Waste Code Desc:					K123 PROCESS WASTEWATER (INCLUDING SUPERNATES, FILTRATES, AND WASHWATERS) FROM THE PRODUCTION OF ETHYLENEBISDITHIOCARBAMIC ACID AND ITS SALTS.	
Waste Code: Waste Code Desc:					K124 REACTOR VENT SCRUBBER WATER FROM THE PRODUCTION OF ETHYLENEBISDITHIOCARBAMIC ACID AND ITS SALTS.	
Waste Code:					K125	

Map Key	Number of Records	Direction	Distance (mi/ft)	Elev/Diff (ft)	Site	DB
Waste Code Desc:					FILTRATION, EVAPORATION, AND CENTRIFUGATION SOLIDS FROM THE PRODUCTION OF ETHYLENEBISDITHIOCARBAMIC ACID AND ITS SALTS.	
Waste Code:					K126	
Waste Code Desc:					BAGHOUSE DUST AND FLOOR SWEEPINGS IN MILLING AND PACKAGING OPERATIONS FROM PRODUCTION OR FORMULATION OF ETHYLENEBISDITHIOCARBAMIC ACID AND ITS SALTS.	
Waste Code:					K131	
Waste Code Desc:					WASTEWATER FROM THE REACTOR AND SPENT SULFURIC ACID FROM THE ACID DRYER FROM THE PRODUCTION OF METHYL BROMIDE.	
Waste Code:					K132	
Waste Code Desc:					SPENT ABSORBENT AND WASTEWATER SEPARATOR SOLIDS FROM THE PRODUCTION OF METHYL BROMIDE.	
Waste Code:					K136	
Waste Code Desc:					STILL BOTTOMS FROM THE PURIFICATION OF ETHYLENE DIBROMIDE IN THE PRODUCTION OF ETHYLENE DIBROMIDE VIA BROMINATION OF ETHENE.	
Waste Code:					K141	
Waste Code Desc:					PROCESS RESIDUES FROM THE RECOVERY OF COAL TAR, INCLUDING, BUT NOT LIMITED TO, TAR COLLECTING SUMP RESIDUES FROM THE PRODUCTION OF COKE FROM COAL OR THE RECOVERY OF COKE BY-PRODUCTS PRODUCED FROM COAL. THIS LISTING DOES NOT INCLUDE K087 (DECANTER TANK SLUDGE FROM COKING OPERATIONS).	
Waste Code:					K142	
Waste Code Desc:					TANK STORAGE RESIDUES FROM THE PRODUCTION OF COKE FROM COAL OR FROM THE RECOVERY OF COKE BY-PRODUCTS FROM COAL.	
Waste Code:					K143	
Waste Code Desc:					PROCESS RESIDUES FROM THE RECOVERY OF LIGHT OIL, INCLUDING, BUT NOT LIMITED TO, THOSE GENERATED IN STILLS, DECANTERS, AND WASH OIL RECOVERY UNITS FROM THE RECOVERY OF COKE BY-PRODUCTS PRODUCED FROM COAL.	
Waste Code:					K144	
Waste Code Desc:					WASTEWATER SUMP RESIDUES FROM LIGHT OIL REFINING, INCLUDING, BUT NOT LIMITED TO, INTERCEPTING OR CONTAMINATION SUMP SLUDGES FROM THE RECOVERY OF COKE BY-PRODUCTS PRODUCED FROM COAL.	
Waste Code:					K145	
Waste Code Desc:					RESIDUES FROM NAPHTHALENE COLLECTION AND RECOVERY OPERATIONS FROM THE RECOVERY OF COKE BY-PRODUCTS PRODUCED FROM COAL.	
Waste Code:					K147	
Waste Code Desc:					TAR STORAGE RESIDUES FROM COAL TAR REFINING.	
Waste Code:					K148	
Waste Code Desc:					RESIDUES FROM COAL TAR DISTILLATION, INCLUDING, BUT NOT LIMITED TO, STILL BOTTOMS.	
Waste Code:					K156	
Waste Code Desc:					ORGANIC WASTE (INCLUDING HEAVY ENDS, STILL BOTTOMS, LIGHT ENDS, SPENT SOLVENTS, FILTRATES, AND DECANTATES) FROM THE PRODUCTION OF CARBAMATES AND CARBAMOYL OXIMES.	
Waste Code:					K157	
Waste Code Desc:					WASTEWATERS (INCLUDING SCRUBBER WATERS, CONDENSER WATERS, WASHWATERS, AND SEPARATION WATERS) FROM THE PRODUCTION OF CARBAMATES AND CARBAMOYL OXIMES.	
Waste Code:					K158	
Waste Code Desc:					BAG HOUSE DUSTS AND FILTER/SEPARATION SOLIDS FROM THE PRODUCTION OF CARBAMATES AND CARBAMOYL OXIMES.	
Waste Code:					K159	
Waste Code Desc:					ORGANICS FROM THE TREATMENT OF THIOCARBAMATE WASTES.	
Waste Code:					K160	
Waste Code Desc:					SOLIDS (INCLUDING FILTER WASTES, SEPARATION SOLIDS, AND SPENT CATALYSTS) FROM THE PRODUCTION OF THIOCARBAMATES AND SOLIDS FROM THE TREATMENT OF THIOCARBAMATE WASTES.	
Waste Code:					K161	

Map Key	Number of Records	Direction	Distance (mi/ft)	Elev/Diff (ft)	Site	DB
Waste Code Desc:					PURIFICATION SOLIDS (INCLUDING FILTRATION, EVAPORATION, AND CENTRIFUGATION SOLIDS), BAG HOUSE DUST AND FLOOR SWEEPINGS FROM THE PRODUCTION OF DITHIOCARBAMATE ACIDS AND THEIR SALTS. (THIS LISTING DOES NOT INCLUDE K125 OR K126).	
Waste Code:					P001	
Waste Code Desc:					2H-1-BENZOPYRAN-2-ONE, 4-HYDROXY-3-(3-OXO-1-PHENYLBUTYL)-, & SALTS, WHEN PRESENT AT CONCENTRATIONS GREATER THAN 0.3% (OR) WARFARIN, & SALTS, WHEN PRESENT AT CONCENTRATIONS GREATER THAN 0.3%	
Waste Code:					P002	
Waste Code Desc:					1-ACETYL-2-THIOUREA (OR) ACETAMIDE, N-(AMINOTHIOXOMETHYL)-	
Waste Code:					P003	
Waste Code Desc:					2-PROPENAL (OR) ACROLEIN	
Waste Code:					P004	
Waste Code Desc:					1,4,5,8-DIMETHANONAPHTHALENE, 1,2,3,4,10,10-HEXA-CHLORO-1,4,4A,5,8,8A,-HEXAHYDRO-, (1ALPHA, 4ALPHA, 4ABETA, 5ALPHA, 8ALPHA, 8ABETA)- (OR) ALDRIN	
Waste Code:					P005	
Waste Code Desc:					2-PROPEN-1-OL (OR) ALLYL ALCOHOL	
Waste Code:					P006	
Waste Code Desc:					ALUMINUM PHOSPHIDE (R,T)	
Waste Code:					P007	
Waste Code Desc:					3(2H)-ISOXAZOLONE, 5-(AMINOMETHYL)- (OR) 5-(AMINOMETHYL)-3-ISOXAZOLOL	
Waste Code:					P008	
Waste Code Desc:					4-AMINOPYRIDINE (OR) 4-PYRIDINAMINE	
Waste Code:					P009	
Waste Code Desc:					AMMONIUM PICRATE (R) (OR) PHENOL, 2,4,6-TRINITRO-, AMMONIUM SALT (R)	
Waste Code:					P010	
Waste Code Desc:					ARSENIC ACID H3ASO4	
Waste Code:					P011	
Waste Code Desc:					ARSENIC OXIDE AS2O5 (OR) ARSENIC PENTOXIDE	
Waste Code:					P012	
Waste Code Desc:					ARSENIC OXIDE AS2O3 (OR) ARSENIC TRIOXIDE	
Waste Code:					P013	
Waste Code Desc:					BARIUM CYANIDE	
Waste Code:					P014	
Waste Code Desc:					BENZENETHIOL (OR) THIOPHENOL	
Waste Code:					P015	
Waste Code Desc:					BERYLLIUM	
Waste Code:					P016	
Waste Code Desc:					DICHLOROMETHYL ETHER (OR) METHANE, OXYBIS[CHLORO-	
Waste Code:					P017	
Waste Code Desc:					2-PROPANONE, 1-BROMO- (OR) BROMOACETONE	
Waste Code:					P018	
Waste Code Desc:					BRUCINE (OR) STRYCHNIDIN-10-ONE, 2,3-DIMETHOXY-	
Waste Code:					P020	
Waste Code Desc:					DINOSEB (OR) PHENOL, 2-(1-METHYLPROPYL)-4,6-DINITRO-	
Waste Code:					P021	
Waste Code Desc:					CALCIUM CYANIDE (OR) CALCIUM CYANIDE CA(CN)2	
Waste Code:					P022	
Waste Code Desc:					CARBON DISULFIDE	

Map Key	Number of Records	Direction	Distance (mi/ft)	Elev/Diff (ft)	Site	DB
Waste Code:		P023				
Waste Code Desc:		ACETALDEHYDE, CHLORO- (OR) CHLOROACETALDEHYDE				
Waste Code:		P024				
Waste Code Desc:		BENZENAMINE, 4-CHLORO- (OR) P-CHLORANILINE				
Waste Code:		P026				
Waste Code Desc:		1-(O-CHLOROPHENYL)THIOUREA (OR) THIOUREA, (2-CHLOROPHENYL)-				
Waste Code:		P027				
Waste Code Desc:		3-CHLOROPROPIONITRILE (OR) PROPANENITRILE, 3-CHLORO-				
Waste Code:		P028				
Waste Code Desc:		BENZENE, (CHLOROMETHYL)- (OR) BENZYL CHLORIDE				
Waste Code:		P029				
Waste Code Desc:		COPPER CYANIDE (OR) COPPER CYANIDE CU(CN)				
Waste Code:		P030				
Waste Code Desc:		CYANIDES (SOLUBLE CYANIDE SALTS), NOT OTHERWISE SPECIFIED				
Waste Code:		P031				
Waste Code Desc:		CYANOGEN (OR) ETHANEDINITRILE				
Waste Code:		P033				
Waste Code Desc:		CYANOGEN CHLORIDE (OR) CYANOGEN CHLORIDE (CN)CL				
Waste Code:		P034				
Waste Code Desc:		2-CYCLOHEXYL-4,6-DINITROPHENOL (OR) PHENOL, 2-CYCLOHEXYL-4,6-DINITRO-				
Waste Code:		P036				
Waste Code Desc:		ARSONOUS DICHLORIDE, PHENYL- (OR) DICHLOROPHENYLARSINE				
Waste Code:		P037				
Waste Code Desc:		2,7:3,6-DIMETHANONAPHTH[2,3-B]OXIRENE, 3,4,5,6,9,9-HEXACHLORO-1A,2,2A,3,6,6A,7,7A-OCTAHYDRO-, (1AALPHA, 2BETA, 2AALPHA, 3BETA, 6BETA, 6AALPHA, 7BETA, 7AALPHA)- (OR) DIELDRIN				
Waste Code:		P038				
Waste Code Desc:		ARSINE, DIETHYL- (OR) DIETHYLARSINE				
Waste Code:		P039				
Waste Code Desc:		DISULFOTON (OR) PHOSPHORODITHIOIC ACID, O,O-DIETHYL S-[2-(ETHYLTHIO)ETHYL] ESTER				
Waste Code:		P040				
Waste Code Desc:		O,O-DIETHYL O-PYRAZINYL PHOSPHOROTHIOATE (OR) PHOSPHOROTHIOIC ACID, O,O-DIETHYL O-PYRAZINYL ESTER				
Waste Code:		P041				
Waste Code Desc:		DIETHYL-P-NITROPHENYL PHOSPHATE (OR) PHOSPHORIC ACID, DIETHYL 4-NITROPHENYL ESTER				
Waste Code:		P042				
Waste Code Desc:		1,2-BENZENEDIOL, 4-[1-HYDROXY-2-(METHYLAMINO)ETHYL]-, (R)- (OR) EPINEPHRINE				
Waste Code:		P043				
Waste Code Desc:		DIISOPROPYLFLUOROPHOSPHATE (DFP) (OR) PHOSPHOROFUORIDIC ACID, BIS(1-METHYLETHYL) ESTER				
Waste Code:		P044				
Waste Code Desc:		DIMETHOATE (OR) PHOSPHORODITHIOIC ACID, O,O-DIMETHYL S-[2-(METHYLAMINO)-2-OXOETHYL] ESTER				
Waste Code:		P045				
Waste Code Desc:		2-BUTANONE, 3,3-DIMETHYL-1-(METHYLTHIO)-, O-[METHYLAMINO)CARBONYL] OXIME (OR) THIOFANOX				
Waste Code:		P046				
Waste Code Desc:		ALPHA,ALPHA-DIMETHYLPHENETHYLAMINE (OR) BENZENEETHANAMINE, ALPHA, ALPHA-DIMETHYL-				
Waste Code:		P047				

Map Key	Number of Records	Direction	Distance (mi/ft)	Elev/Diff (ft)	Site	DB
Waste Code Desc:					4,6-DINITRO-O-CRESOL, & SALTS (OR) PHENOL, 2-METHYL-4,6-DINITRO-, & SALTS	
Waste Code:					P048	
Waste Code Desc:					2,4-DINITROPHENOL (OR) PHENOL, 2,4-DINITRO-	
Waste Code:					P049	
Waste Code Desc:					DITHIOBIURET (OR) THIOIMIDODICARBONIC DIAMIDE [(H ₂ N)C(S)] ₂ NH	
Waste Code:					P050	
Waste Code Desc:					6,9-METHANO-2,4,3-BENZODIOXATHIEPIN,6,7,8,9,10,10-HEXACHLORO-1,5,5A,6,9,9A-HEXAHYDRO-,3-OXIDE (OR) ENDOSULFAN	
Waste Code:					P051	
Waste Code Desc:					2,7:3,6-DIMETHANONAPHTH[2,3-B]OXIRENE, 3,4,5,6,9,9-HEXACHLORO-1A,2,2A,3,6,6A,7,7A-OCTAHYDRO-, (1AALPHA, 2BETA, 2ABETA, 3ALPHA, 6ALPHA, 6ABETA, 7BETA, 7AALPHA)- & METABOLITES (OR) ENDRIN (OR) ENDRIN, & METABOLITES	
Waste Code:					P054	
Waste Code Desc:					AZIRIDINE (OR) ETHYLENEIMINE	
Waste Code:					P056	
Waste Code Desc:					FLUORINE	
Waste Code:					P057	
Waste Code Desc:					ACETAMIDE, 2-FLUORO- (OR) FLUOROACETAMIDE	
Waste Code:					P058	
Waste Code Desc:					ACETIC ACID, FLUORO-, SODIUM SALT (OR) FLUOROACETIC ACID, SODIUM SALT	
Waste Code:					P059	
Waste Code Desc:					4,7-METHANO-1H-INDENE, 1,4,5,6,7,8,8-HEPTACHLORO-3A,4,7,7A-TETRAHYDRO- (OR) HEPTACHLOR	
Waste Code:					P060	
Waste Code Desc:					1,4,5,8-DIMETHANONAPHTHALENE, 1,2,3,4,10,10-HEXA-CHLORO-1,4,4A,5,8,8A,-HEXAHYDRO-, (1ALPHA, 4ALPHA, 4ABETA, 5BETA, 8BETA, 8ABETA)- (OR) ISODRIN	
Waste Code:					P062	
Waste Code Desc:					HEXAETHYL TETRAPHOSPHATE (OR) TETRAPHOSPHORIC ACID, HEXAETHYL ESTER	
Waste Code:					P063	
Waste Code Desc:					HYDROCYANIC ACID (OR) HYDROGEN CYANIDE	
Waste Code:					P064	
Waste Code Desc:					METHANE, ISOCYANATO- (OR) METHYL ISOCYANATE	
Waste Code:					P065	
Waste Code Desc:					FULMINIC ACID, MERCURY(2+) SALT (R,T) (OR) MERCURY FULMINATE (R,T)	
Waste Code:					P066	
Waste Code Desc:					ETHANIMIDOTHIOIC ACID, N-[(METHYLAMINO)CARBONYL]OXY]-, METHYL ESTER (OR) METHOMYL	
Waste Code:					P067	
Waste Code Desc:					1,2-PROPYLENIMINE (OR) AZIRIDINE, 2-METHYL-	
Waste Code:					P068	
Waste Code Desc:					HYDRAZINE, METHYL- (OR) METHYL HYDRAZINE	
Waste Code:					P069	
Waste Code Desc:					2-METHYLLACTONITRILE (OR) PROPANENITRILE, 2-HYDROXY-2-METHYL-	
Waste Code:					P070	
Waste Code Desc:					ALDICARB (OR) PROPANAL, 2-METHYL-2-(METHYLTHIO)-, O-[(METHYLAMINO)CARBONYL]OXIME	
Waste Code:					P071	
Waste Code Desc:					METHYL PARATHION (OR) PHOSPHOROTHIOIC ACID, O,O,-DIMETHYL O-(4-NITROPHENYL) ESTER	
Waste Code:					P072	
Waste Code Desc:					ALPHA-NAPHTHYLTHIOUREA (OR) THIOUREA, 1-NAPHTHALENYL-	

Map Key	Number of Records	Direction	Distance (mi/ft)	Elev/Diff (ft)	Site	DB
Waste Code:					P073	
Waste Code Desc:					NICKEL CARBONYL (OR) NICKEL CARBONYL NI(CO)4, (T-4)-	
Waste Code:					P074	
Waste Code Desc:					NICKEL CYANIDE (OR) NICKEL CYANIDE NI(CN)2	
Waste Code:					P075	
Waste Code Desc:					NICOTINE, & SALTS (OR) PYRIDINE, 3-(1-METHYL-2-PYRROLIDINYL)-,(S)-, & SALTS	
Waste Code:					P076	
Waste Code Desc:					NITRIC OXIDE (OR) NITROGEN OXIDE NO	
Waste Code:					P077	
Waste Code Desc:					BENZENAMINE, 4-NITRO- (OR) P-NITROANILINE	
Waste Code:					P078	
Waste Code Desc:					NITROGEN DIOXIDE (OR) NITROGEN OXIDE NO2	
Waste Code:					P081	
Waste Code Desc:					1,2,3-PROPANETRIOL, TRINITRATE (R) (OR) NITROGLYCERINE (R)	
Waste Code:					P082	
Waste Code Desc:					METHANIMINE, N-METHYL-N-NITROSO- (OR) N-NITROSODIMETHYLAMINE	
Waste Code:					P084	
Waste Code Desc:					N-NITROSOMETHYLVINYLAMINE (OR) VINYLAMINE, N-METHYL-N-NITROSO-	
Waste Code:					P085	
Waste Code Desc:					DIPHOSPHORAMIDE, OCTAMETHYL- (OR) OCTAMETHYLPYROPHOSPHORAMIDE	
Waste Code:					P087	
Waste Code Desc:					OSMIUM OXIDE OSO4, (T-4)- (OR) OSMIUM TETROXIDE	
Waste Code:					P088	
Waste Code Desc:					7-OXABICYCLO[2.2.1]HEPTANE-2,3-DICARBOXYLIC ACID (OR) ENDOTHALL	
Waste Code:					P089	
Waste Code Desc:					PARATHION (OR) PHOSPHOROTHIOIC ACID, O,O-DIETHYL-O-(4-NITROPHENYL) ESTER	
Waste Code:					P092	
Waste Code Desc:					MERCURY, (ACETATO-O)PHENYL- (OR) PHENYLMERCURY ACETATE	
Waste Code:					P093	
Waste Code Desc:					PHENYLTHIOUREA (OR) THIOUREA, PHENYL-	
Waste Code:					P094	
Waste Code Desc:					PHORATE (OR) PHOSPHORODITHIOIC ACID, O,O-DIETHYL S-[(ETHYLTHIO)METHYL] ESTER	
Waste Code:					P095	
Waste Code Desc:					CARBONIC DICHLORIDE (OR) PHOSGENE	
Waste Code:					P096	
Waste Code Desc:					HYDROGEN PHOSPHIDE (OR) PHOSPHINE	
Waste Code:					P097	
Waste Code Desc:					FAMPHUR (OR) PHOSPHOROTHIOIC ACID O-[4-[(DIMETHYLAMINO)SULFONYL]PHENYL] O,O-DIMETHYL ESTER	
Waste Code:					P098	
Waste Code Desc:					POTASSIUM CYANIDE (OR) POTASSIUM CYANIDE K(CN)	
Waste Code:					P099	
Waste Code Desc:					ARGENTATE (1-), BIS(CYANO-C)-, POTASSIUM (OR) POTASSIUM SILVER CYANIDE	
Waste Code:					P101	
Waste Code Desc:					ETHYL CYANIDE (OR) PROPANENITRILE	
Waste Code:					P102	
Waste Code Desc:					2-PROPYN-1-OL (OR) PROPARGYL ALCOHOL	

<i>Map Key</i>	<i>Number of Records</i>	<i>Direction</i>	<i>Distance (mi/ft)</i>	<i>Elev/Diff (ft)</i>	<i>Site</i>	<i>DB</i>
<i>Waste Code:</i>		P103				
<i>Waste Code Desc:</i>		SELENOUREA				
<i>Waste Code:</i>		P104				
<i>Waste Code Desc:</i>		SILVER CYANIDE (OR) SILVER CYANIDE AG(CN)				
<i>Waste Code:</i>		P105				
<i>Waste Code Desc:</i>		SODIUM AZIDE				
<i>Waste Code:</i>		P106				
<i>Waste Code Desc:</i>		SODIUM CYANIDE (OR) SODIUM CYANIDE NA(CN)				
<i>Waste Code:</i>		P107				
<i>Waste Code Desc:</i>		STRONTIUM SULFIDE SRS				
<i>Waste Code:</i>		P108				
<i>Waste Code Desc:</i>		STRYCHNIDIN-10-ONE, & SALTS (OR) STRYCHNINE, & SALTS				
<i>Waste Code:</i>		P109				
<i>Waste Code Desc:</i>		TETRAETHYLDITHIOPYROPHOSPHATE (OR) THIODIPHOSPHORIC ACID, TETRAETHYL ESTER				
<i>Waste Code:</i>		P110				
<i>Waste Code Desc:</i>		PLUMBANE, TETRAETHYL- (OR) TETRAETHYL LEAD				
<i>Waste Code:</i>		P111				
<i>Waste Code Desc:</i>		DIPHOSPHORIC ACID, TETRAETHYL ESTER (OR) TETRAETHYL PYROPHOSPHATE				
<i>Waste Code:</i>		P112				
<i>Waste Code Desc:</i>		METHANE, TETRANITRO- (R) (OR) TETRANITROMETHANE (R)				
<i>Waste Code:</i>		P113				
<i>Waste Code Desc:</i>		THALLIC OXIDE (OR) THALLIUM OXIDE TL2O3				
<i>Waste Code:</i>		P114				
<i>Waste Code Desc:</i>		SELENIOS ACID, DITHALLIUM (1+) SALT (OR) THALLIUM(I) SELENITE				
<i>Waste Code:</i>		P115				
<i>Waste Code Desc:</i>		SULFURIC ACID, DITHALLIUM (1+) SALT (OR) THALLIUM(I) SULFATE				
<i>Waste Code:</i>		P116				
<i>Waste Code Desc:</i>		HYDRAZINECARBOTHIOAMIDE (OR) THIOSEMICARBAZIDE				
<i>Waste Code:</i>		P118				
<i>Waste Code Desc:</i>		METHANETHIOL, TRICHLORO- (OR) TRICHLOROMETHANETHIOL				
<i>Waste Code:</i>		P119				
<i>Waste Code Desc:</i>		AMMONIUM VANADATE (OR) VANADIC ACID, AMMONIUM SALT				
<i>Waste Code:</i>		P120				
<i>Waste Code Desc:</i>		VANADIUM OXIDE V2O5 (OR) VANADIUM PENTOXIDE				
<i>Waste Code:</i>		P121				
<i>Waste Code Desc:</i>		ZINC CYANIDE (OR) ZINC CYANIDE ZN(CN)2				
<i>Waste Code:</i>		P122				
<i>Waste Code Desc:</i>		ZINC PHOSPHIDE ZN3P2, WHEN PRESENT AT CONCENTRATIONS GREATER THAN 10% (R,T)				
<i>Waste Code:</i>		P123				
<i>Waste Code Desc:</i>		TOXAPHENE				
<i>Waste Code:</i>		P127				
<i>Waste Code Desc:</i>		7-BENZOFURANOL, 2,3-DIHYDRO-2,2-DIMETHYL-, METHYLCARBAMATE (OR) CARBOFURAN				
<i>Waste Code:</i>		P128				
<i>Waste Code Desc:</i>		PHENOL, 4-(DIMETHYLAMINO)-3,5-DIMETHYL-, METHYLCARBAMATE (ESTER)				
<i>Waste Code:</i>		P185				
<i>Waste Code Desc:</i>		1,3-DITHIOLANE-2-CARBOXALDEHYDE, 2,4-DIMETHYL-, O- [(METHYLAMINO)-CARBONYL]OXIME (OR)				

Map Key	Number of Records	Direction	Distance (mi/ft)	Elev/Diff (ft)	Site	DB
					TIRPATE	
Waste Code:					P188	
Waste Code Desc:					BENZOIC ACID, 2-HYDROXY-, COMPD. WITH (3AS-CIS)-1,2,3,3A,8,8A-HEXAHYDRO-1,3A,8-TRIMETHYLPYRROLO[2,3-B]INDOL-5-YL METHYLCARBAMATE ESTER (1:1) (OR) PHYSOSTIGMINE SALICYLATE	
Waste Code:					P189	
Waste Code Desc:					CARBAMIC ACID, [(DIBUTYLAMINO)-THIO]METHYL-, 2,3-DIHYDRO-2,2-DIMETHYL -7-BENZOFURANYL ESTER (OR) CARBOSULFAN	
Waste Code:					P190	
Waste Code Desc:					CARBAMIC ACID, METHYL-, 3-METHYLPHENYL ESTER (OR) METOLCARB	
Waste Code:					P191	
Waste Code Desc:					CARBAMIC ACID, DIMETHYL-, 1-[(DIMETHYL-AMINO)CARBONYL]- 5-METHYL-1H- PYRAZOL-3-YL ESTER (OR) DIMETILAN	
Waste Code:					P192	
Waste Code Desc:					ISOLAN (OR) CARBAMIC ACID, DIMETHYL-, 3-METHY-L-(1-METHYLETHYL)-1H- PYRAZOL-5-YL ESTER	
Waste Code:					P194	
Waste Code Desc:					ETHANIMIDOTHIOC ACID, 2-(DIMETHYLAMINO)-N-[(METHYLAMINO) CARBONYL]OXY]-2-OXO-, METHYL ESTER (OR) OXAMYL	
Waste Code:					P196	
Waste Code Desc:					MANGANESE DIMETHYLDITHIOCARBAMATE (OR) MANGANESE, BIS(DIMETHYLCARBAMODITHIOATO-S,S')-	
Waste Code:					P197	
Waste Code Desc:					FORMPARANATE (OR) METHANIMIDAMIDE, N,N-DIMETHYL-N'-[2-METHYL-4-[(METHYLAMINO)CARBONYL] OXY]PHENYL]	
Waste Code:					P198	
Waste Code Desc:					METHANIMIDAMIDE, N,N-DIMETHYL-N'-[3-[(METHYLAMINO)-CARBONYL]OXY]PHENYL]-, MONOHYDROCHLORIDE (OR) FORMETANATE HYDROCHLORIDE	
Waste Code:					P199	
Waste Code Desc:					METHIOCARB (OR) MEXACARBATE (OR) PHENOL, (3,5-DIMETHYL-4-(METHYLTHIO)-, METHYLCARBAMATE	
Waste Code:					P201	
Waste Code Desc:					PHENOL, 3-METHYL-5-(1-METHYLETHYL)-, METHYL CARBAMATE (OR) PROMECARB	
Waste Code:					P202	
Waste Code Desc:					M-CUMENYL METHYLCARBAMATE (OR) 3-ISOPROPYLPHENYL N-METHYLCARBAMATE (OR) PHENOL, 3-(1-METHYLETHYL)-, METHYL CARBAMATE	
Waste Code:					P203	
Waste Code Desc:					ALDICARB SULFONE (OR) PROPANAL, 2-METHYL-2-(METHYL-SULFONYL)-, O-[(METHYLAMINO) CARBONYL] OXIME	
Waste Code:					P204	
Waste Code Desc:					PHYSOSTIGMINE (OR) PYRROLO[2,3-B]INDOL-5-OL, 1,2,3,3A,8,8A-HEXAHYDRO-1,3A,8-TRIMETHYL-METHYLCARBAMATE (ESTER), (3AS-CIS)-	
Waste Code:					P205	
Waste Code Desc:					ZINC, BIS(DIMETHYLCARBAMODITHIOATO-S,S')-, (OR) ZIRAM	
Waste Code:					U001	
Waste Code Desc:					ACETALDEHYDE (I) (OR) ETHANAL (I)	
Waste Code:					U002	
Waste Code Desc:					2-PROPANONE (I) (OR) ACETONE (I)	
Waste Code:					U003	
Waste Code Desc:					ACETONITRILE (I,T)	
Waste Code:					U004	
Waste Code Desc:					ACETOPHENONE (OR) ETHANONE, 1-PHENYL-	

Map Key	Number of Records	Direction	Distance (mi/ft)	Elev/Diff (ft)	Site	DB
Waste Code:					U005	
Waste Code Desc:					2-ACETYLAMINOFLUORENE (OR) ACETAMIDE, N-9H-FLUOREN-2-YL	
Waste Code:					U006	
Waste Code Desc:					ACETYL CHLORIDE (C,R,T)	
Waste Code:					U007	
Waste Code Desc:					2-PROPENAMIDE (OR) ACRYLAMIDE	
Waste Code:					U008	
Waste Code Desc:					2-PROPENOIC ACID (I) (OR) ACRYLIC ACID (I)	
Waste Code:					U009	
Waste Code Desc:					2-PROPENENITRILE (OR) ACRYLONITRILE	
Waste Code:					U010	
Waste Code Desc:					AZIRINO [2',3':3,4]PYRROLO[1,2-A]INDOLE-4,7-DIONE, 6-AMINO-8-[(AMINOCARBONYL)OXY]METHYL]-1,1A, 2,8,8A,8B-HEXAHYDRO-8A-METHOXY-5-METHYL-, [1AS-(1AALPHA, 8BETA, 8AALPHA, 8BALPHA)]- (OR) MITOMYCIN C	
Waste Code:					U011	
Waste Code Desc:					1H-1,2,4-TRIAZOL-3-AMINE (OR) AMITROLE	
Waste Code:					U012	
Waste Code Desc:					ANILINE (I,T) (OR) BENZENAMINE (I,T)	
Waste Code:					U014	
Waste Code Desc:					AURAMINE (OR) BENZENAMINE, 4,4'-CARBONIMIDOYLBIS[N,N-DIMETHYL-	
Waste Code:					U015	
Waste Code Desc:					AZASERINE (OR) L-SERINE, DIAZOACETATE (ESTER)	
Waste Code:					U016	
Waste Code Desc:					BENZ[C]ACRIDINE	
Waste Code:					U017	
Waste Code Desc:					BENZAL CHLORIDE (OR) BENZENE, (DICHLOROMETHYL)-	
Waste Code:					U018	
Waste Code Desc:					BENZ[A]ANTHRACENE	
Waste Code:					U019	
Waste Code Desc:					BENZENE (I,T)	
Waste Code:					U020	
Waste Code Desc:					BENZENESULFONIC ACID CHLORIDE (C,R) (OR) BENZENESULFONYL CHLORIDE (C,R)	
Waste Code:					U021	
Waste Code Desc:					[1,1'-BIPHENYL]-4,4'-DIAMINE (OR) BENZIDINE	
Waste Code:					U022	
Waste Code Desc:					BENZO[A]PYRENE	
Waste Code:					U023	
Waste Code Desc:					BENZENE, (TRICHLOROMETHYL)- (OR) BENZOTRICHLORIDE (C,R,T)	
Waste Code:					U024	
Waste Code Desc:					DICHLOROMETHOXY ETHANE (OR) ETHANE, 1,1'-[METHYLENEBIS(OXY)]BIS[2-CHLORO-	
Waste Code:					U025	
Waste Code Desc:					DICHLOROETHYL ETHER (OR) ETHANE, 1,1'-OXYBIS[2-CHLORO-	
Waste Code:					U026	
Waste Code Desc:					CHLORNAPHAZIN (OR) NAPHTHALENAMINE, N,N'-BIS(2-CHLOROETHYL)-	
Waste Code:					U027	
Waste Code Desc:					DICHLOROISOPROPYL ETHER (OR) PROPANE, 2,2'-OXYBIS[2-CHLORO-	
Waste Code:					U028	

Map Key	Number of Records	Direction	Distance (mi/ft)	Elev/Diff (ft)	Site	DB
Waste Code Desc:					1,2-BENZENEDICARBOXYLIC ACID, BIS(2-ETHYLHEXYL) ESTER (OR) DIETHYLHEXYL PHTHALATE	
Waste Code:					U029	
Waste Code Desc:					METHANE, BROMO- (OR) METHYL BROMIDE	
Waste Code:					U030	
Waste Code Desc:					4-BROMOPHENYL PHENYL ETHER (OR) BENZENE, 1-BROMO-4-PHENOXY-	
Waste Code:					U031	
Waste Code Desc:					1-BUTANOL (I) (OR) N-BUTYL ALCOHOL (I)	
Waste Code:					U032	
Waste Code Desc:					CALCIUM CHROMATE (OR) CHROMIC ACID H2CRO4, CALCIUM SALT	
Waste Code:					U033	
Waste Code Desc:					CARBON OXYFLUORIDE (R,T) (OR) CARBONIC DIFLUORIDE	
Waste Code:					U034	
Waste Code Desc:					ACETALDEHYDE, TRICHLORO- (OR) CHLORAL	
Waste Code:					U035	
Waste Code Desc:					BENZENE BUTANOIC ACID, 4-[BIS(2-CHLOROETHYL)AMINO]- (OR) CHLORAMBUCIL	
Waste Code:					U036	
Waste Code Desc:					4,7-METHANO-1H-INDENE, 1,2,4,5,6,7,8-OCTACHLORO-2,3,3A,4,7,7A-HEXAHYDRO- (OR) CHLORDANE, ALPHA & GAMMA ISOMERS	
Waste Code:					U037	
Waste Code Desc:					BENZENE, CHLORO- (OR) CHLOROBENZENE	
Waste Code:					U038	
Waste Code Desc:					BENZENEACETIC ACID, 4-CHLORO-ALPHA-(4-CHLOROPHENYL)-ALPHA-HYDROXY-, ETHYL ESTER (OR) CHLOROBENZILATE	
Waste Code:					U039	
Waste Code Desc:					P-CHLORO-M-CRESOL (OR) PHENOL, 4-CHLORO-3-METHYL-	
Waste Code:					U041	
Waste Code Desc:					EPICHLOROHYDRIN (OR) OXIRANE, (CHLOROMETHYL)-	
Waste Code:					U042	
Waste Code Desc:					2-CHLOROETHYL VINYL ETHER (OR) ETHENE, (2-CHLOROETHOXY)-	
Waste Code:					U043	
Waste Code Desc:					ETHENE, CHLORO- (OR) VINYL CHLORIDE	
Waste Code:					U044	
Waste Code Desc:					CHLOROFORM (OR) METHANE, TRICHLORO-	
Waste Code:					U045	
Waste Code Desc:					METHANE, CHLORO- (I,T) (OR) METHYL CHLORIDE (I,T)	
Waste Code:					U046	
Waste Code Desc:					CHLOROMETHYL METHYL ETHER (OR) METHANE, CHLOROMETHOXY-	
Waste Code:					U047	
Waste Code Desc:					BETA-CHLORONAPHTHALENE (OR) NAPHTHALENE, 2-CHLORO-	
Waste Code:					U048	
Waste Code Desc:					O-CHLOROPHENOL (OR) PHENOL, 2-CHLORO-	
Waste Code:					U049	
Waste Code Desc:					4-CHLORO-O-TOLUIDINE, HYDROCHLORIDE (OR) BENZENAMINE, 4-CHLORO-2-METHYL-, HYDROCHLORIDE	
Waste Code:					U050	
Waste Code Desc:					CHRYSENE	
Waste Code:					U051	

Map Key	Number of Records	Direction	Distance (mi/ft)	Elev/Diff (ft)	Site	DB
Waste Code Desc:		CREOSOTE				
Waste Code:		U052				
Waste Code Desc:		CRESOL (CRESYLIC ACID) (OR) PHENOL, METHYL-				
Waste Code:		U053				
Waste Code Desc:		2-BUTENAL (OR) CROTONALDEHYDE				
Waste Code:		U055				
Waste Code Desc:		BENZENE, (1-METHYLETHYL)- (I) (OR) CUMENE (I)				
Waste Code:		U056				
Waste Code Desc:		BENZENE, HEXAHYDRO- (I) (OR) CYCLOHEXANE (I)				
Waste Code:		U057				
Waste Code Desc:		CYCLOHEXANONE (I)				
Waste Code:		U058				
Waste Code Desc:		2H-1,3,2-OXAZAPHOSPHORIN-2-AMINE, N,N-BIS(2-CHLOROETHYL)TETRAHYDRO-, 2-OXIDE (OR) CYCLOPHOSPHAMIDE				
Waste Code:		U059				
Waste Code Desc:		5,12-NAPHTHACENEDIONE, 8-ACETYL-10-[(3-AMINO-2,3,6-TRIDEOXY)-ALPHA-L-LYXO-HEXOPYRANOSYL OXY]-7,8,9,10-TETRAHYDRO-6,8,11-TRIHYDROXY-1-METHOXY-, (8S-CIS)- (OR) DAUNOMYCIN				
Waste Code:		U060				
Waste Code Desc:		BENZENE, 1,1'-(2,2-DICHLOROETHYLIDENE)BIS[4-CHLORO- (OR) DDD				
Waste Code:		U061				
Waste Code Desc:		BENZENE, 1,1'-(2,2,2-TRICHLOROETHYLIDENE)BIS[4-CHLORO- (OR) DDT				
Waste Code:		U062				
Waste Code Desc:		CARBAMOTHIOIC ACID, BIS(1-METHYLETHYL)-, S-(2,3-DICHLORO-2-PROPENYL) ESTER (OR) DIALATE				
Waste Code:		U063				
Waste Code Desc:		DIBENZ[A,H]ANTHRACENE				
Waste Code:		U064				
Waste Code Desc:		BENZO[RST]PENTAPHENE (OR) DIBENZO[A,I]PYRENE				
Waste Code:		U066				
Waste Code Desc:		1,2-DIBROMO-3-CHLOROPROPANE (OR) PROPANE, 1,2-DIBROMO-3-CHLORO-				
Waste Code:		U067				
Waste Code Desc:		ETHANE, 1,2-DIBROMO- (OR) ETHYLENE DIBROMIDE				
Waste Code:		U068				
Waste Code Desc:		METHANE, DIBROMO- (OR) METHYLENE BROMIDE				
Waste Code:		U069				
Waste Code Desc:		1,2-BENZENEDICARBOXYLIC ACID, DIBUTYL ESTER (OR) DIBUTYL PHTHALATE				
Waste Code:		U070				
Waste Code Desc:		BENZENE, 1,2-DICHLORO- (OR) O-DICHLOROBENZENE				
Waste Code:		U071				
Waste Code Desc:		BENZENE, 1,3-DICHLORO- (OR) M-DICHLOROBENZENE				
Waste Code:		U072				
Waste Code Desc:		BENZENE, 1,4-DICHLORO- (OR) P-DICHLOROBENZENE				
Waste Code:		U073				
Waste Code Desc:		[1,1'-BIPHENYL]-4,4'-DIAMINE, 3,3'-DICHLORO- (OR) 3,3'-DICHLOROBENZIDINE				
Waste Code:		U074				
Waste Code Desc:		1,4-DICHLORO-2-BUTENE (I,T) (OR) 2-BUTENE, 1,4-DICHLORO- (I,T)				
Waste Code:		U075				
Waste Code Desc:		DICHLORODIFLUOROMETHANE (OR) METHANE, DICHLORODIFLUORO-				

<i>Map Key</i>	<i>Number of Records</i>	<i>Direction</i>	<i>Distance (mi/ft)</i>	<i>Elev/Diff (ft)</i>	<i>Site</i>	<i>DB</i>
Waste Code:		U076				
Waste Code Desc:		ETHANE, 1,1-DICHLORO- (OR) ETHYLIDENE DICHLORIDE				
Waste Code:		U077				
Waste Code Desc:		ETHANE, 1,2-DICHLORO- (OR) ETHYLENE DICHLORIDE				
Waste Code:		U078				
Waste Code Desc:		1,1-DICHLOROETHYLENE (OR) ETHENE, 1,1-DICHLORO-				
Waste Code:		U079				
Waste Code Desc:		1,2-DICHLOROETHYLENE (OR) ETHENE, 1,2-DICHLORO-, (E)-				
Waste Code:		U080				
Waste Code Desc:		METHANE, DICHLORO- (OR) METHYLENE CHLORIDE				
Waste Code:		U081				
Waste Code Desc:		2,4-DICHLOROPHENOL (OR) PHENOL, 2,4-DICHLORO-				
Waste Code:		U082				
Waste Code Desc:		2,6-DICHLOROPHENOL (OR) PHENOL, 2,6-DICHLORO-				
Waste Code:		U083				
Waste Code Desc:		PROPANE, 1,2-DICHLORO- (OR) PROPYLENE DICHLORIDE				
Waste Code:		U084				
Waste Code Desc:		1,3-DICHLOROPROPENE (OR) 1-PROPENE, 1,3-DICHLORO-				
Waste Code:		U085				
Waste Code Desc:		1,2:3,4-DIEPOXYBUTANE (I,T) (OR) 2,2'-BIOXIRANE				
Waste Code:		U086				
Waste Code Desc:		HYDRAZINE, 1,2-DIETHYL- (OR) N,N'-DIETHYLHYDRAZINE				
Waste Code:		U087				
Waste Code Desc:		O,O-DIETHYL S-METHYL DITHIOPHOSPHATE (OR) PHOSPHORODITHIOIC ACID, O,O-DIETHYL S-METHYL ESTER				
Waste Code:		U088				
Waste Code Desc:		1,2-BENZENEDICARBOXYLIC ACID, DIETHYL ESTER (OR) DIETHYL PHTHALATE				
Waste Code:		U089				
Waste Code Desc:		DIETHYLSTILBESTEROL (OR) PHENOL, 4,4'-(1,2-DIETHYL-1,2-ETHENEDIYL)BIS, (E)-				
Waste Code:		U090				
Waste Code Desc:		1,3-BENZODIOXOLE, 5-PROPYL- (OR) DIHYDROSAFROLE				
Waste Code:		U091				
Waste Code Desc:		[1,1'-BIPHENYL]-4,4'-DIAMINE, 3,3'-DIMETHOXY- (OR) 3,3'-DIMETHOXYBENZIDINE				
Waste Code:		U092				
Waste Code Desc:		DIMETHYLAMINE (I) (OR) METHANAMINE, N-METHYL- (I)				
Waste Code:		U093				
Waste Code Desc:		BENZENAMINE, N,N-DIMETHYL-4-(PHENYLAZO)- (OR) P-DIMETHYLAMINOAZOBENZENE				
Waste Code:		U094				
Waste Code Desc:		7,12-DIMETHYLBENZ[A]ANTHRACENE (OR) BENZ[A]ANTHRACENE, 7,12-DIMETHYL-				
Waste Code:		U095				
Waste Code Desc:		[1,1'-BIPHENYL]-4,4'-DIAMINE, 3,3'-DIMETHYL- (OR) 3,3'-DIMETHYLBENZIDINE				
Waste Code:		U096				
Waste Code Desc:		ALPHA,ALPHA-DIMETHYLBENZYLHYDROPEROXIDE (R) (OR) HYDROPEROXIDE, 1-METHYL-1-PHENYLETHYL- (R)				
Waste Code:		U097				
Waste Code Desc:		CARBAMIC CHLORIDE, DIMETHYL- (OR) DIMETHYLCARBAMOYL CHLORIDE				

Map Key	Number of Records	Direction	Distance (mi/ft)	Elev/Diff (ft)	Site	DB
Waste Code:					U098	
Waste Code Desc:					1,1-DIMETHYLHYDRAZINE (OR) HYDRAZINE, 1,1-DIMETHYL-	
Waste Code:					U099	
Waste Code Desc:					1,2-DIMETHYLHYDRAZINE (OR) HYDRAZINE, 1,2-DIPHENYL-	
Waste Code:					U101	
Waste Code Desc:					2,4-DIMETHYLPHENOL (OR) PHENOL, 2,4-DIMETHYL-	
Waste Code:					U102	
Waste Code Desc:					1,2-BENZENEDICARBOXYLIC ACID, DIMETHYL ESTER (OR) DIMETHYL PHTHALATE	
Waste Code:					U103	
Waste Code Desc:					DIMETHYL SULFATE (OR) SULFURIC ACID, DIMETHYL ESTER	
Waste Code:					U105	
Waste Code Desc:					2,4-DINITROTOLUENE (OR) BENZENE, 1-METHYL-2,4-DINITRO-	
Waste Code:					U106	
Waste Code Desc:					2,6-DINITROTOLUENE (OR) BENZENE, 2-METHYL-1,3-DINITRO-	
Waste Code:					U107	
Waste Code Desc:					1,2-BENZENEDICARBOXYLIC ACID, DIOCTYL ESTER (OR) DI-N-OCTYL PHTHALATE	
Waste Code:					U108	
Waste Code Desc:					1,4-DIETHYLENEOXIDE (OR) 1,4-DIOXANE	
Waste Code:					U109	
Waste Code Desc:					1,2-DIPHENYLHYDRAZINE (OR) HYDRAZINE, 1,2-DIPHENYL-	
Waste Code:					U110	
Waste Code Desc:					1-PROPANIMINE, N-PROPYL-(I) (OR) DIPROPYLAMINE (I)	
Waste Code:					U111	
Waste Code Desc:					1-PROPANAMINE, N-NITROSO-N-PROPYL- (OR) DI-N-PROPYLNITROSAMINE	
Waste Code:					U112	
Waste Code Desc:					ACETIC ACID, ETHYL ESTER (I) (OR) ETHYL ACETATE (I)	
Waste Code:					U113	
Waste Code Desc:					2-PROPENOIC ACID, ETHYL ESTER (I) (OR) ETHYL ACRYLATE (I)	
Waste Code:					U114	
Waste Code Desc:					CARBAMODITHIOIC ACID, 1,2-ETHANEDIYLBIS-, SALTS & ESTERS (OR) ETHYLENEBISDITHIOCARBAMIC ACID, SALTS & ESTERS	
Waste Code:					U115	
Waste Code Desc:					ETHYLENE OXIDE (I,T) (OR) OXIRANE (I,T)	
Waste Code:					U116	
Waste Code Desc:					2-IMIDAZOLIDINETHIONE (OR) ETHYLENETHIOUREA	
Waste Code:					U117	
Waste Code Desc:					ETHANE, 1,1'-OXYBIS-(I) (OR) ETHYL ETHER (I)	
Waste Code:					U118	
Waste Code Desc:					2-PROPENOIC ACID, 2-METHYL-, ETHYL ESTER (OR) ETHYL METHACRYLATE	
Waste Code:					U119	
Waste Code Desc:					ETHYL METHANESULFONATE (OR) METHANESULFONIC ACID, ETHYL ESTER	
Waste Code:					U120	
Waste Code Desc:					FLUORANTHENE	
Waste Code:					U121	
Waste Code Desc:					METHANE, TRICHLOROFLUORO- (OR) TRICHLOROMONOFUOROMETHANE	
Waste Code:					U122	
Waste Code Desc:					FORMALDEHYDE	

<i>Map Key</i>	<i>Number of Records</i>	<i>Direction</i>	<i>Distance (mi/ft)</i>	<i>Elev/Diff (ft)</i>	<i>Site</i>	<i>DB</i>
Waste Code:		U123				
Waste Code Desc:		FORMIC ACID (C,T)				
Waste Code:		U124				
Waste Code Desc:		FURAN (I) (OR) FURFURAN (I)				
Waste Code:		U125				
Waste Code Desc:		2-FURANCARBOXALDEHYDE (I) (OR) FURFURAL (I)				
Waste Code:		U126				
Waste Code Desc:		GLYCIDYLALDEHYDE (OR) OXIRANECARBOXYALDEHYDE				
Waste Code:		U127				
Waste Code Desc:		BENZENE, HEXACHLORO- (OR) HEXACHLOROBENZENE				
Waste Code:		U128				
Waste Code Desc:		1,3-BUTADIENE, 1,1,2,3,4,4-HEXACHLORO- (OR) HEXACHLOROBUTADIENE				
Waste Code:		U129				
Waste Code Desc:		CYCLOHEXANE, 1,2,3,4,5,6-HEXACHLORO-, (1ALPHA, 2ALPHA, 3BETA, 4ALPHA, 5ALPHA, 6BETA)- (OR) LINDANE				
Waste Code:		U130				
Waste Code Desc:		1,3-CYCLOPENTADIENE, 1,2,3,4,5,5-HEXACHLORO- (OR) HEXACHLOROCYCLOPENTADIENE				
Waste Code:		U131				
Waste Code Desc:		ETHANE, HEXACHLORO- (OR) HEXACHLOROETHANE				
Waste Code:		U132				
Waste Code Desc:		HEXACHLOROPHENE (OR) PHENOL, 2,2'-METHYLENEBIS[3,4,6-TRICHLORO-				
Waste Code:		U133				
Waste Code Desc:		HYDRAZINE (R,T)				
Waste Code:		U134				
Waste Code Desc:		HYDROFLUORIC ACID (C,T) (OR) HYDROGEN FLUORIDE (C,T)				
Waste Code:		U135				
Waste Code Desc:		HYDROGEN SULFIDE (OR) HYDROGEN SULFIDE H2S				
Waste Code:		U136				
Waste Code Desc:		ARSINIC ACID, DIMETHYL- (OR) CACODYLIC ACID				
Waste Code:		U137				
Waste Code Desc:		INDENO[1,2,3-CD]PYRENE				
Waste Code:		U138				
Waste Code Desc:		METHANE, IODO- (OR) METHYL IODIDE				
Waste Code:		U140				
Waste Code Desc:		1-PROPANOL, 2-METHYL- (I,T) (OR) ISOBUTYL ALCOHOL (I,T)				
Waste Code:		U141				
Waste Code Desc:		1,3-BENZODIOXOLE, 5-(1-PROPENYL)- (OR) ISOSAFROLE				
Waste Code:		U142				
Waste Code Desc:		1,3,4-METHENO-2H-CYCLOBUTA[CD]PENTALEN-2-ONE, 1,1A,3,3A,4,5,5,5A,5B,6-DECACHLOROOCCTAHYDRO- (OR) KEPONE				
Waste Code:		U143				
Waste Code Desc:		2-BUTENOIC ACID, 2-METHYL-, 7-[[2,3-DIHYDROXY-2-(1-METHOXYETHYL)-3-METHYL-1-OXOBUTOXY] METHYL]-2,3,5,7A-TETRAHYDRO-1H-PYRROLIZIN-1-YL ESTER, [1S-[1ALPHA(Z), 7(2S*,3R*), 7AALPHA]]- (OR) LASIOCARPINE				
Waste Code:		U144				
Waste Code Desc:		ACETIC ACID, LEAD(2+) SALT (OR) LEAD ACETATE				
Waste Code:		U145				

Map Key	Number of Records	Direction	Distance (mi/ft)	Elev/Diff (ft)	Site	DB
Waste Code Desc:		LEAD PHOSPHATE (OR) PHOSPHORIC ACID, LEAD(2+) SALT (2:3)				
Waste Code:		U146				
Waste Code Desc:		LEAD SUBACETATE (OR) LEAD, BIS(ACETATO-O)TETRAHYDROXYTRI-				
Waste Code:		U147				
Waste Code Desc:		2,5-FURANDIONE (OR) MALEIC ANHYDRIDE				
Waste Code:		U148				
Waste Code Desc:		3,6-PYRIDAZINEDIONE, 1,2-DIHYDRO- (OR) MALEIC HYDRAZIDE				
Waste Code:		U149				
Waste Code Desc:		MALONONITRILE (OR) PROPANEDINITRILE				
Waste Code:		U150				
Waste Code Desc:		L-PHENYLALANINE, 4-[BIS(2-CHLOROETHYL)AMINO]- (OR) MELPHALAN				
Waste Code:		U151				
Waste Code Desc:		MERCURY				
Waste Code:		U152				
Waste Code Desc:		2-PROPENENITRILE, 2-METHYL- (I,T) (OR) METHACRYLONITRILE (I,T)				
Waste Code:		U153				
Waste Code Desc:		METHANETHIOL (I,T) (OR) THIOMETHANOL (I,T)				
Waste Code:		U154				
Waste Code Desc:		METHANOL (I) (OR) METHYL ALCOHOL (I)				
Waste Code:		U155				
Waste Code Desc:		1,2-ETHANEDIAMINE, N,N-DIMETHYL-N'-(2-PYRIDINYL-N'-(2-THIENYLMETHYL)- (OR) METHAPYRILENE				
Waste Code:		U156				
Waste Code Desc:		CARBONCHLORIDIC ACID, METHYL ESTER, (I,T) (OR) METHYL CHLOROCARBONATE (I,T)				
Waste Code:		U157				
Waste Code Desc:		3-METHYLCHOLANTHRENE (OR) BENZ[J]ACEANTHRYLENE, 1,2-DIHYDRO-3-METHYL-				
Waste Code:		U158				
Waste Code Desc:		4,4'-METHYLENEBIS(2-CHLOROANILINE) (OR) BENZENAMINE, 4,4'-METHYLENEBIS[2-CHLORO-				
Waste Code:		U159				
Waste Code Desc:		2-BUTANONE (I,T) (OR) METHYL ETHYL KETONE (MEK) (I,T)				
Waste Code:		U160				
Waste Code Desc:		2-BUTANONE, PEROXIDE (R,T) (OR) METHYL ETHYL KETONE PEROXIDE (R,T)				
Waste Code:		U161				
Waste Code Desc:		4-METHYL-2-PENTANONE (I) (OR) METHYL ISOBUTYL KETONE (I) (OR) PENTANOL, 4-METHYL-				
Waste Code:		U162				
Waste Code Desc:		2-PROPENOIC ACID, 2-METHYL-, METHYL ESTER (I,T) (OR) METHYL METHACRYLATE (I,T)				
Waste Code:		U163				
Waste Code Desc:		GUANIDINE, N-METHYL-N'-NITRO-N-NITROSO- (OR) MNNG				
Waste Code:		U164				
Waste Code Desc:		4(1H)-PYRIMIDINONE, 2,3-DIHYDRO-6-METHYL-2-THIOXO- (OR) METHYLTHIOURACIL				
Waste Code:		U165				
Waste Code Desc:		NAPHTHALENE				
Waste Code:		U166				
Waste Code Desc:		1,4-NAPHTHALENEDIONE (OR) 1,4-NAPHTHOQUINONE				
Waste Code:		U167				
Waste Code Desc:		1-NAPHTHALENAMINE (OR) ALPHA-NAPHTHYLAMINE				
Waste Code:		U168				

Map Key	Number of Records	Direction	Distance (mi/ft)	Elev/Diff (ft)	Site	DB
Waste Code Desc:		2-NAPHTHALENAMINE (OR) BETA-NAPHTHYLAMINE				
Waste Code:		U169				
Waste Code Desc:		BENZENE, NITRO- (OR) NITROBENZENE (I,T)				
Waste Code:		U170				
Waste Code Desc:		P-NITROPHENOL (I,T) (OR) PHENOL, 4-NITRO-				
Waste Code:		U171				
Waste Code Desc:		2-NITROPROPANE (I,T) (OR) PROPANE, 2-NITRO- (I,T)				
Waste Code:		U172				
Waste Code Desc:		1-BUTANAMINE, N-BUTYL-N-NITROSO- (OR) N-NITROSODI-N-BUTYLAMINE				
Waste Code:		U173				
Waste Code Desc:		ETHANOL, 2,2'-(NITROSOIMINO)BIS- (OR) N-NITROSODIETHANOLAMINE				
Waste Code:		U174				
Waste Code Desc:		ETHANAMINE, N-ETHYL-N-NITROSO- (OR) N-NITROSODIETHYLAMINE				
Waste Code:		U176				
Waste Code Desc:		N-NITROSO-N-ETHYLUREA (OR) UREA, N-ETHYL-N-NITROSO-				
Waste Code:		U177				
Waste Code Desc:		N-NITROSO-N-METHYLUREA (OR) UREA, N-METHYL-N-NITROSO-				
Waste Code:		U178				
Waste Code Desc:		CARBAMIC ACID, METHYLNITROSO-, ETHYL ESTER (OR) N-NITROSO-N-METHYLURETHANE				
Waste Code:		U179				
Waste Code Desc:		N-NITROSOPIPERIDINE (OR) PIPERIDINE, 1-NITROSO-				
Waste Code:		U180				
Waste Code Desc:		N-NITROSOPYRROLIDINE (OR) PYRROLIDINE, 1-NITROSO-				
Waste Code:		U181				
Waste Code Desc:		5-NITRO-O-TOLUIDINE (OR) BENZENAMINE, 2-METHYL-5-NITRO				
Waste Code:		U182				
Waste Code Desc:		1,3,5-TRIOXANE, 2,4,6-TRIMETHYL- (OR) PARALDEHYDE				
Waste Code:		U183				
Waste Code Desc:		BENZENE, PENTACHLORO- (OR) PENTACHLOROBENZENE				
Waste Code:		U184				
Waste Code Desc:		ETHANE, PENTACHLORO- (OR) PENTACHLOROETHANE				
Waste Code:		U185				
Waste Code Desc:		BENZENE, PENTACHLORONITRO- (OR) PENTACHLORONITROBENZENE (PCNB)				
Waste Code:		U186				
Waste Code Desc:		1,3-PENTADIENE (I) (OR) 1-METHYLBUTADIENE (I)				
Waste Code:		U187				
Waste Code Desc:		ACETAMIDE, N-(4-ETHOXYPHENYL)- (OR) PHENACETIN				
Waste Code:		U188				
Waste Code Desc:		PHENOL				
Waste Code:		U189				
Waste Code Desc:		PHOSPHORUS SULFIDE (R) (OR) SULFUR PHOSPHIDE (R)				
Waste Code:		U190				
Waste Code Desc:		1,3-ISOBENZOFURANDIONE (OR) PHTHALIC ANHYDRIDE				
Waste Code:		U191				
Waste Code Desc:		2-PICOLINE (OR) PYRIDINE, 2-METHYL-				
Waste Code:		U192				

Map Key	Number of Records	Direction	Distance (mi/ft)	Elev/Diff (ft)	Site	DB
Waste Code Desc:		BENZAMIDE, 3,5-DICHLORO-N-(1,1-DIMETHYL-2-PROPYNYL)- (OR) PRONAMIDE				
Waste Code:		U193				
Waste Code Desc:		1,2-OXATHIOLANE, 2,2-DIOXIDE (OR) 1,3-PROPANE SULTONE				
Waste Code:		U194				
Waste Code Desc:		1-PROPANAMINE (I,T) (OR) N-PROPYLAMINE (I,T)				
Waste Code:		U196				
Waste Code Desc:		PYRIDINE				
Waste Code:		U197				
Waste Code Desc:		2,5-CYCLOHEXADIENE-1,4-DIONE (OR) P-BENZOQUINONE				
Waste Code:		U200				
Waste Code Desc:		RESERPINE (OR) YOHIMBAN-16-CARBOXYLIC ACID, 11,17-DIMETHOXY-18-[(3,4,5-TRIMETHOXYBENZOYL) OXY]-, METHYL ESTER, (3BETA, 16BETA, 17ALPHA, 18BETA, 20ALPHA)-				
Waste Code:		U201				
Waste Code Desc:		1,3-BENZENEDIOL (OR) RESORCINOL				
Waste Code:		U202				
Waste Code Desc:		1,2-BENZISOTHIAZOL-3(2H)-ONE, 1,1-DIOXIDE, & SALTS (OR) SACCHARIN, & SALTS				
Waste Code:		U203				
Waste Code Desc:		1,3-BENZODIOXOLE, 5-(2-PROPENYL)- (OR) SAFROLE				
Waste Code:		U204				
Waste Code Desc:		SELENIOUS ACID (OR) SELENIUM DIOXIDE				
Waste Code:		U205				
Waste Code Desc:		SELENIUM SULFIDE (OR) SELENIUM SULFIDE SES2 (R,T)				
Waste Code:		U206				
Waste Code Desc:		D-GLUCOSE, 2-DEOXY-2-[[[(METHYLNITROSOAMINO)-CARBONYL]AMINO]- (OR) GLUCOPYRANOSE, 2-DEOXY-2-(3-METHYL-3-NITROSOUREIDO)-,D- (OR) STREPTOZOTOCIN				
Waste Code:		U210				
Waste Code Desc:		ETHENE, TETRACHLORO- (OR) TETRACHLOROETHYLENE				
Waste Code:		U219				
Waste Code Desc:		THIOUREA				

Hazardous Waste Handler Details

Seq No: 4
Receive Date: 20100129
Handler Name: NTB
Fed Waste Generator: 2
Generator Code Description: Small Quantity Generator
Source Type: Notification

Waste Code Details

Waste Code: D001
Waste Code Desc: IGNITABLE WASTE

Waste Code: D002
Waste Code Desc: CORROSIVE WASTE

Waste Code: D003
Waste Code Desc: REACTIVE WASTE

Waste Code: D004
Waste Code Desc: ARSENIC

Waste Code: D005

Map Key	Number of Records	Direction	Distance (mi/ft)	Elev/Diff (ft)	Site	DB
Waste Code Desc:		BARIUM				
Waste Code:		D006				
Waste Code Desc:		CADMIUM				
Waste Code:		D007				
Waste Code Desc:		CHROMIUM				
Waste Code:		D008				
Waste Code Desc:		LEAD				
Waste Code:		D009				
Waste Code Desc:		MERCURY				
Waste Code:		D010				
Waste Code Desc:		SELENIUM				
Waste Code:		D011				
Waste Code Desc:		SILVER				
Waste Code:		D012				
Waste Code Desc:		ENDRIN (1,2,3,4,10,10-HEXACHLORO-1,7-EPOXY-1,4,4A,5,6,7,8,8A-OCTAHYDRO-1,4-ENDO, ENDO-5,8-DIMETH-ANO-NAPHTHALENE)				
Waste Code:		D013				
Waste Code Desc:		LINDANE (1,2,3,4,5,6-HEXA-CHLOROCYCLOHEXANE, GAMMA ISOMER)				
Waste Code:		D014				
Waste Code Desc:		METHOXYCHLOR (1,1,1-TRICHLORO-2,2-BIS [P-METHOXYPHENYL] ETHANE)				
Waste Code:		D015				
Waste Code Desc:		TOXAPHENE (C10 H10 CL8, TECHNICAL CHLORINATED CAMPHENE, 67-69 PERCENT CHLORINE)				
Waste Code:		D016				
Waste Code Desc:		2,4-D (2,4-DICHLOROPHENOXYACETIC ACID)				
Waste Code:		D017				
Waste Code Desc:		2,4,5-TP SILVEX (2,4,5-TRICHLOROPHENOXYPROPIONIC ACID)				
Waste Code:		D018				
Waste Code Desc:		BENZENE				
Waste Code:		D019				
Waste Code Desc:		CARBON TETRACHLORIDE				
Waste Code:		D020				
Waste Code Desc:		CHLORDANE				
Waste Code:		D021				
Waste Code Desc:		CHLOROBENZENE				
Waste Code:		D022				
Waste Code Desc:		CHLOROFORM				
Waste Code:		D023				
Waste Code Desc:		O-CRESOL				
Waste Code:		D024				
Waste Code Desc:		M-CRESOL				
Waste Code:		D025				
Waste Code Desc:		P-CRESOL				
Waste Code:		D026				
Waste Code Desc:		CRESOL				
Waste Code:		D027				
Waste Code Desc:		1,4-DICHLOROBENZENE				

Map Key	Number of Records	Direction	Distance (mi/ft)	Elev/Diff (ft)	Site	DB
Waste Code:					D028	
Waste Code Desc:					1,2-DICHLOROETHANE	
Waste Code:					D029	
Waste Code Desc:					1,1-DICHLOROETHYLENE	
Waste Code:					D030	
Waste Code Desc:					2,4-DINITROTOLUENE	
Waste Code:					D031	
Waste Code Desc:					HEPTACHLOR (AND ITS EPOXIDE)	
Waste Code:					D032	
Waste Code Desc:					HEXACHLOROBENZENE	
Waste Code:					D033	
Waste Code Desc:					HEXACHLOROBUTADIENE	
Waste Code:					D034	
Waste Code Desc:					HEXACHLOROETHANE	
Waste Code:					D035	
Waste Code Desc:					METHYL ETHYL KETONE	
Waste Code:					D036	
Waste Code Desc:					NITROBENZENE	
Waste Code:					D037	
Waste Code Desc:					PENTACHLOROPHENOL	
Waste Code:					D038	
Waste Code Desc:					PYRIDINE	
Waste Code:					D039	
Waste Code Desc:					TETRACHLOROETHYLENE	
Waste Code:					D040	
Waste Code Desc:					TRICHLOROETHYLENE	
Waste Code:					D041	
Waste Code Desc:					2,4,5-TRICHLOROPHENOL	
Waste Code:					D042	
Waste Code Desc:					2,4,6-TRICHLOROPHENOL	
Waste Code:					D043	
Waste Code Desc:					VINYL CHLORIDE	
Waste Code:					F001	
Waste Code Desc:					THE FOLLOWING SPENT HALOGENATED SOLVENTS USED IN DEGREASING: TETRACHLOROETHYLENE, TRICHLOROETHYLENE, METHYLENE CHLORIDE, 1,1,1-TRICHLOROETHANE, CARBON TETRACHLORIDE AND CHLORINATED FLUOROCARBONS; ALL SPENT SOLVENT MIXTURES/BLENDS USED IN DEGREASING CONTAINING, BEFORE USE, A TOTAL OF TEN PERCENT OR MORE (BY VOLUME) OF ONE OR MORE OF THE ABOVE HALOGENATED SOLVENTS OR THOSE SOLVENTS LISTED IN F002, F004, AND F005; AND STILL BOTTOMS FROM THE RECOVERY OF THESE SPENT SOLVENTS AND SPENT SOLVENT MIXTURES.	
Waste Code:					F002	
Waste Code Desc:					THE FOLLOWING SPENT HALOGENATED SOLVENTS: TETRACHLOROETHYLENE, METHYLENE CHLORIDE, TRICHLOROETHYLENE, 1,1,1-TRICHLOROETHANE, CHLOROBENZENE, 1,1,2-TRICHLORO-1,2,2-TRIFLUOROETHANE, ORTHO-DICHLOROBENZENE, TRICHLOROFLUOROMETHANE, AND 1,1,2, TRICHLOROETHANE; ALL SPENT SOLVENT MIXTURES/BLENDS CONTAINING, BEFORE USE, A TOTAL OF TEN PERCENT OR MORE (BY VOLUME) OF ONE OR MORE OF THE ABOVE HALOGENATED SOLVENTS OR THOSE SOLVENTS LISTED IN F001, F004, AND F005; AND STILL BOTTOMS FROM THE RECOVERY OF THESE SPENT SOLVENTS AND SPENT SOLVENT MIXTURES.	
Waste Code:					F003	
Waste Code Desc:					THE FOLLOWING SPENT NONHALOGENATED SOLVENTS: XYLENE, ACETONE, ETHYL ACETATE, ETHYL BENZENE, ETHYL ETHER, METHYL ISOBUTYL KETONE, N-BUTYL ALCOHOL, CYCLOHEXANONE, AND METHANOL; ALL SPENT SOLVENT MIXTURES/BLENDS CONTAINING, BEFORE USE, ONLY THE ABOVE	

Map Key	Number of Records	Direction	Distance (mi/ft)	Elev/Diff (ft)	Site	DB
					SPENT NONHALOGENATED SOLVENTS; AND ALL SPENT SOLVENT MIXTURES/BLENDS CONTAINING, BEFORE USE, ONE OR MORE OF THE ABOVE NONHALOGENATED SOLVENTS, AND A TOTAL OF TEN PERCENT OR MORE (BY VOLUME) OF ONE OR MORE OF THOSE SOLVENTS LISTED IN F001, F002, F004, AND F005; AND STILL BOTTOMS FROM THE RECOVERY OF THESE SPENT SOLVENTS AND SPENT SOLVENT MIXTURES.	
Waste Code:					F004	
Waste Code Desc:					THE FOLLOWING SPENT NONHALOGENATED SOLVENTS: CRESOLS, CRESYLIC ACID, AND NITROBENZENE; AND THE STILL BOTTOMS FROM THE RECOVERY OF THESE SOLVENTS; ALL SPENT SOLVENT MIXTURES/BLENDS CONTAINING, BEFORE USE, A TOTAL OF TEN PERCENT OR MORE (BY VOLUME) OF ONE OR MORE OF THE ABOVE NONHALOGENATED SOLVENTS OR THOSE SOLVENTS LISTED IN F001, F002, AND F005; AND STILL BOTTOMS FROM THE RECOVERY OF THESE SPENT SOLVENTS AND SPENT SOLVENT MIXTURES.	
Waste Code:					F005	
Waste Code Desc:					THE FOLLOWING SPENT NONHALOGENATED SOLVENTS: TOLUENE, METHYL ETHYL KETONE, CARBON DISULFIDE, ISOBUTANOL, PYRIDINE, BENZENE, 2-ETHOXYETHANOL, AND 2-NITROPROPANE; ALL SPENT SOLVENT MIXTURES/BLENDS CONTAINING, BEFORE USE, A TOTAL OF TEN PERCENT OR MORE (BY VOLUME) OF ONE OR MORE OF THE ABOVE NONHALOGENATED SOLVENTS OR THOSE SOLVENTS LISTED IN F001, F002, OR F004; AND STILL BOTTOMS FROM THE RECOVERY OF THESE SPENT SOLVENTS AND SPENT SOLVENT MIXTURES.	
Waste Code:					F006	
Waste Code Desc:					WASTEWATER TREATMENT SLUDGES FROM ELECTROPLATING OPERATIONS, EXCEPT FROM THE FOLLOWING PROCESSES: (1) SULFURIC ACID ANODIZING OF ALUMINUM; (2) TIN PLATING ON CARBON STEEL; (3) ZINC PLATING (SEGREGATED BASIS) ON CARBON STEEL; (4) ALUMINUM OR ZINC-ALUMINUM PLATING ON CARBON STEEL; (5) CLEANING/STRIPPING ASSOCIATED WITH TIN, ZINC, AND ALUMINUM PLATING ON CARBON STEEL; AND (6) CHEMICAL ETCHING AND MILLING OF ALUMINUM.	
Waste Code:					F007	
Waste Code Desc:					SPENT CYANIDE PLATING BATH SOLUTIONS FROM ELECTROPLATING OPERATIONS.	
Waste Code:					F008	
Waste Code Desc:					PLATING BATH RESIDUES FROM THE BOTTOM OF PLATING BATHS FROM ELECTROPLATING OPERATIONS IN WHICH CYANIDES ARE USED IN THE PROCESS.	
Waste Code:					F009	
Waste Code Desc:					SPENT STRIPPING AND CLEANING BATH SOLUTIONS FROM ELECTROPLATING OPERATIONS IN WHICH CYANIDES ARE USED IN THE PROCESS.	
Waste Code:					F010	
Waste Code Desc:					QUENCHING BATH RESIDUES FROM OIL BATHS FROM METAL HEAT TREATING OPERATIONS IN WHICH CYANIDES ARE USED IN THE PROCESS.	
Waste Code:					F011	
Waste Code Desc:					SPENT CYANIDE SOLUTIONS FROM SLAT BATH POT CLEANING FROM METAL HEAT TREATING OPERATIONS.	
Waste Code:					F012	
Waste Code Desc:					QUENCHING WASTEWATER TREATMENT SLUDGES FROM METAL HEAT TREATING OPERATIONS IN WHICH CYANIDES ARE USED IN THE PROCESS.	
Waste Code:					F019	
Waste Code Desc:					WASTEWATER TREATMENT SLUDGES FROM THE CHEMICAL CONVERSION COATING OF ALUMINUM, EXCEPT FROM ZIRCONIUM PHOSPHATING IN ALUMINUM CAN WASHING WHEN SUCH PHOSPHATING IS AN EXCLUSIVE CONVERSION COATING PROCESS.	
Waste Code:					F024	
Waste Code Desc:					PROCESS WASTES INCLUDING, BUT NOT LIMITED TO, DISTILLATION RESIDUES, HEAVY ENDS, TARS, AND REACTOR CLEAN-OUT WASTES FROM THE PRODUCTION OF CERTAIN CHLORINATED ALIPHATIC HYDROCARBONS BY FREE RADICAL CATALYZED PROCESSES. THESE CHLORINATED ALIPHATIC HYDROCARBONS ARE THOSE HAVING CARBON CHAIN LENGTHS RANGING FROM ONE TO, AND INCLUDING FIVE, WITH VARYING AMOUNTS AND POSITIONS OF CHLORINE SUBSTITUTION. (THIS LISTING DOES NOT INCLUDE WASTEWATERS, WASTEWATER TREATMENT SLUDGE, SPENT CATALYSTS, AND WASTES LISTED IN SECTIONS 261.31. OR 261.32)	
Waste Code:					F028	
Waste Code Desc:					RESIDUES RESULTING FROM THE INCINERATION OR THERMAL TREATMENT OF SOIL CONTAMINATED WITH EPA HAZARDOUS WASTE NOS. F020, F021, F022, F023, F026, AND F027.	

Map Key	Number of Records	Direction	Distance (mi/ft)	Elev/Diff (ft)	Site	DB
Waste Code: Waste Code Desc:			F032		WASTEWATERS, PROCESS RESIDUALS, PRESERVATIVE DRIPPAGE, AND SPENT FORMULATIONS FROM WOOD PRESERVING PROCESSES GENERATED AT PLANTS THAT CURRENTLY USE, OR HAVE PREVIOUSLY USED, CHLOROPHENOLIC FORMULATIONS [EXCEPT POTENTIALLY CROSS-CONTAMINATED WASTES THAT HAVE HAD THE F032 WASTE CODE DELETED IN ACCORDANCE WITH SECTION 261.35 (I.E., THE NEWLY PROMULGATED EQUIPMENT CLEANING OR REPLACEMENT STANDARDS), AND WHERE THE GENERATOR DOES NOT RESUME OR INITIATE USE OF CHLOROPHENOLIC FORMULATIONS]. (THIS LISTING DOES NOT INCLUDE K001 BOTTOM SEDIMENT SLUDGE FROM THE TREATMENT OF WASTEWATER FROM WOOD PRESERVING PROCESSES THAT USE CREOSOTE AND/OR PENTACHLOROPHENOL.)	
Waste Code: Waste Code Desc:			F034		WASTEWATERS, PROCESS RESIDUALS, PRESERVATIVE DRIPPAGE, AND SPENT FORMULATIONS FROM WOOD PRESERVING PROCESSES GENERATED AT PLANTS THAT USE CREOSOTE FORMULATIONS. THIS LISTING DOES NOT INCLUDE K001 BOTTOM SEDIMENT SLUDGE FROM THE TREATMENT OF WASTEWATER FROM WOOD PRESERVING PROCESSES THAT USE CREOSOTE AND/OR PENTACHLOROPHENOL.	
Waste Code: Waste Code Desc:			F035		WASTEWATERS, PROCESS RESIDUALS, PRESERVATIVE DRIPPAGE, AND SPENT FORMULATIONS FROM WOOD PRESERVING PROCESSES GENERATED AT PLANTS THAT USE INORGANIC PRESERVATIVES CONTAINING ARSENIC OR CHROMIUM. THIS LISTING DOES NOT INCLUDE K001 BOTTOM SEDIMENT SLUDGE FROM THE TREATMENT OF WASTEWATER FROM WOOD PRESERVING PROCESSES THAT USE CREOSOTE AND/OR PENTACHLOROPHENOL.	
Waste Code: Waste Code Desc:			F037		PETROLEUM REFINERY PRIMARY OIL/WATER/SOLIDS SEPARATION SLUDGE - ANY SLUDGE GENERATED FROM THE GRAVITATIONAL SEPARATION OF OIL/WATER/SOLIDS DURING THE STORAGE OR TREATMENT OF PROCESS WASTEWATERS AND OILY COOLING WASTEWATERS FROM PETROLEUM REFINERIES. SUCH SLUDGES INCLUDE, BUT ARE NOT LIMITED TO, THOSE GENERATED IN OIL/WATER/SOLIDS SEPARATORS; TANKS AND IMPOUNDMENTS; DITCHES AND OTHER CONVEYANCES; SUMPS; AND STORM WATER UNITS RECEIVING DRY WEATHER FLOW. SLUDGES GENERATED IN STORM WATER UNITS THAT DO NOT RECEIVE DRY WEATHER FLOW, SLUDGES GENERATED IN AGGRESSIVE BIOLOGICAL TREATMENT UNITS AS DEFINED IN SECTION 261.31(B)(2) (INCLUDING SLUDGES GENERATED IN ONE OR MORE ADDITIONAL UNITS AFTER WASTEWATERS HAVE BEEN TREATED IN AGGRESSIVE BIOLOGICAL TREATMENT UNITS), AND K051 WASTES ARE EXEMPTED FROM THIS LISTING.	
Waste Code: Waste Code Desc:			F038		PETROLEUM REFINERY SECONDARY (EMULSIFIED) OIL/WATER/SOLIDS SEPARATION SLUDGE - ANY SLUDGE AND/OR FLOAT GENERATED FROM THE PHYSICAL AND/OR CHEMICAL SEPARATION OF OIL/WATER/SOLIDS IN PROCESS WASTEWATERS AND OILY COOLING WASTEWATERS FROM PETROLEUM REFINERIES. SUCH WASTES INCLUDE, BUT ARE NOT LIMITED TO, ALL SLUDGES AND FLOATS GENERATED IN INDUCED AIR FLOTATION (IAF) UNITS, TANKS AND IMPOUNDMENTS, AND ALL SLUDGES GENERATED IN DAF UNITS. SLUDGES GENERATED IN STORMWATER UNITS THAT DO NOT RECEIVE DRY WEATHER FLOW, SLUDGES GENERATED IN AGGRESSIVE BIOLOGICAL TREATMENT UNITS AS DEFINED IN SECTION 261.31(B)(2) (INCLUDING SLUDGES GENERATED IN ONE OR MORE ADDITIONAL UNITS AFTER WASTEWATERS HAVE BEEN TREATED IN AGGRESSIVE BIOLOGICAL TREATMENT UNITS), AND F037, K048, AND K051 WASTES ARE EXEMPTED FROM THIS LISTING.	
Waste Code: Waste Code Desc:			F039		LEACHATE RESULTING FROM THE TREATMENT, STORAGE, OR DISPOSAL OF WASTES CLASSIFIED BY MORE THAN ONE WASTE CODE UNDER SUBPART D, OR FROM A MIXTURE OF WASTES CLASSIFIED UNDER SUBPARTS C AND D OF THIS PART. (LEACHATE RESULTING FROM THE MANAGEMENT OF ONE OR MORE OF THE FOLLOWING EPA HAZARDOUS WASTES AND NO OTHER HAZARDOUS WASTES RETAINS ITS HAZARDOUS WASTE CODE(S): F020, F021, F022, F023, F026, F027, AND/OR F028.)	
Waste Code: Waste Code Desc:			K001		BOTTOM SEDIMENT SLUDGE FROM THE TREATMENT OF WASTEWATERS FROM WOOD PRESERVING PROCESSES THAT USE CREOSOTE AND/OR PENTACHLOROPHENOL.	
Waste Code: Waste Code Desc:			K002		WASTEWATER TREATMENT SLUDGE FROM THE PRODUCTION OF CHROME YELLOW AND ORANGE PIGMENTS.	
Waste Code: Waste Code Desc:			K003		WASTEWATER TREATMENT SLUDGE FROM THE PRODUCTION OF MOLYBDATE ORANGE PIGMENTS.	
Waste Code: Waste Code Desc:			K004		WASTEWATER TREATMENT SLUDGE FROM THE PRODUCTION OF ZINC YELLOW PIGMENTS.	

Map Key	Number of Records	Direction	Distance (mi/ft)	Elev/Diff (ft)	Site	DB
Waste Code: Waste Code Desc:					K005 WASTEWATER TREATMENT SLUDGE FROM THE PRODUCTION OF CHROME GREEN PIGMENTS.	
Waste Code: Waste Code Desc:					K006 WASTEWATER TREATMENT SLUDGE FROM THE PRODUCTION OF CHROME OXIDE GREEN PIGMENTS (ANHYDROUS AND HYDRATED).	
Waste Code: Waste Code Desc:					K007 WASTEWATER TREATMENT SLUDGE FROM THE PRODUCTION OF IRON BLUE PIGMENTS.	
Waste Code: Waste Code Desc:					K008 OVEN RESIDUE FROM THE PRODUCTION OF CHROME OXIDE GREEN PIGMENTS.	
Waste Code: Waste Code Desc:					K009 DISTILLATION BOTTOMS FROM THE PRODUCTION OF ACETALDEHYDE FROM ETHYLENE.	
Waste Code: Waste Code Desc:					K010 DISTILLATION SIDE CUTS FROM THE PRODUCTION OF ACETALDEHYDE FROM ETHYLENE.	
Waste Code: Waste Code Desc:					K011 BOTTOM STREAM FROM THE WASTEWATER STRIPPER IN THE PRODUCTION OF ACRYLONITRILE.	
Waste Code: Waste Code Desc:					K013 BOTTOM STREAM FROM THE ACETONITRILE COLUMN IN THE PRODUCTION OF ACRYLONITRILE.	
Waste Code: Waste Code Desc:					K014 BOTTOMS FROM THE ACETONITRILE PURIFICATION COLUMN IN THE PRODUCTION OF ACRYLONITRILE.	
Waste Code: Waste Code Desc:					K015 STILL BOTTOMS FROM THE DISTILLATION OF BENZYL CHLORIDE.	
Waste Code: Waste Code Desc:					K016 HEAVY ENDS OR DISTILLATION RESIDUES FROM THE PRODUCTION OF CARBON TETRACHLORIDE.	
Waste Code: Waste Code Desc:					K017 HEAVY ENDS (STILL BOTTOMS) FROM THE PURIFICATION COLUMN IN THE PRODUCTION OF EPICHLOROHYDRIN.	
Waste Code: Waste Code Desc:					K018 HEAVY ENDS FROM THE FRACTIONATION COLUMN IN ETHYL CHLORIDE PRODUCTION.	
Waste Code: Waste Code Desc:					K019 HEAVY ENDS FROM THE DISTILLATION OF ETHYLENE DICHLORIDE IN ETHYLENE DICHLORIDE PRODUCTION.	
Waste Code: Waste Code Desc:					K020 HEAVY ENDS FROM THE DISTILLATION OF VINYL CHLORIDE IN VINYL CHLORIDE MONOMER PRODUCTION.	
Waste Code: Waste Code Desc:					K021 AQUEOUS SPENT ANTIMONY CATALYST WASTE FROM FLUOROMETHANE PRODUCTION.	
Waste Code: Waste Code Desc:					K022 DISTILLATION BOTTOM TARS FROM THE PRODUCTION OF PHENOL/ACETONE FROM CUMENE.	
Waste Code: Waste Code Desc:					K023 DISTILLATION LIGHT ENDS FROM THE PRODUCTION OF PHTHALIC ANHYDRIDE FROM NAPHTHALENE.	
Waste Code: Waste Code Desc:					K024 DISTILLATION BOTTOMS FROM THE PRODUCTION OF PHTHALIC ANHYDRIDE FROM NAPHTHALENE.	
Waste Code: Waste Code Desc:					K025 DISTILLATION BOTTOMS FROM THE PRODUCTION OF NITROBENZENE BY THE NITRATION OF BENZENE.	
Waste Code: Waste Code Desc:					K026 STRIPPING STILL TAILS FROM THE PRODUCTION OF METHYL ETHYL PYRIDINES.	
Waste Code:					K027	

Map Key	Number of Records	Direction	Distance (mi/ft)	Elev/Diff (ft)	Site	DB
Waste Code Desc:					CENTRIFUGE AND DISTILLATION RESIDUES FROM TOLUENE DIISOCYANATE PRODUCTION.	
Waste Code:					K028	
Waste Code Desc:					SPENT CATALYST FROM THE HYDROCHLORINATOR REACTOR IN THE PRODUCTION OF 1,1,1-TRICHLOROETHANE.	
Waste Code:					K029	
Waste Code Desc:					WASTE FROM THE PRODUCT STEAM STRIPPER IN THE PRODUCTION OF 1,1,1-TRICHLOROETHANE.	
Waste Code:					K030	
Waste Code Desc:					COLUMN BOTTOMS OR HEAVY ENDS FROM THE COMBINED PRODUCTION OF TRICHLOROETHYLENE AND PERCHLOROETHYLENE.	
Waste Code:					K031	
Waste Code Desc:					BY-PRODUCT SALTS GENERATED IN THE PRODUCTION OF MSMA AND CACODYLIC ACID.	
Waste Code:					K032	
Waste Code Desc:					WASTEWATER TREATMENT SLUDGE FROM THE PRODUCTION OF CHLORDANE.	
Waste Code:					K033	
Waste Code Desc:					WASTEWATER AND SCRUB WATER FROM THE CHLORINATION OF CYCLOPENTADIENE IN THE PRODUCTION OF CHLORDANE.	
Waste Code:					K034	
Waste Code Desc:					FILTER SOLIDS FROM THE FILTRATION OF HEXACHLOROCYCLOPENTADIENE IN THE PRODUCTION OF CHLORDANE.	
Waste Code:					K035	
Waste Code Desc:					WASTEWATER TREATMENT SLUDGES GENERATED IN THE PRODUCTION OF CREOSOTE.	
Waste Code:					K036	
Waste Code Desc:					STILL BOTTOMS FROM TOLUENE RECLAMATION DISTILLATION IN THE PRODUCTION OF DISULFOTON.	
Waste Code:					K037	
Waste Code Desc:					WASTEWATER TREATMENT SLUDGES FROM THE PRODUCTION OF DISULFOTON.	
Waste Code:					K038	
Waste Code Desc:					WASTEWATER FROM THE WASHING AND STRIPPING OF PHORATE PRODUCTION.	
Waste Code:					K039	
Waste Code Desc:					FILTER CAKE FROM THE FILTRATION OF DIETHYLPHOSPHORODITHIOIC ACID IN THE PRODUCTION OF PHORATE.	
Waste Code:					K040	
Waste Code Desc:					WASTEWATER TREATMENT SLUDGE FROM THE PRODUCTION OF PHORATE.	
Waste Code:					K041	
Waste Code Desc:					WASTEWATER TREATMENT SLUDGE FROM THE PRODUCTION OF TOXAPHENE.	
Waste Code:					K042	
Waste Code Desc:					HEAVY ENDS OR DISTILLATION RESIDUES FROM THE DISTILLATION OF TETRACHLOROBENZENE IN THE PRODUCTION OF 2,4,5-T.	
Waste Code:					K043	
Waste Code Desc:					2,6-DICHLOROPHENOL WASTE FROM THE PRODUCTION OF 2,4-D.	
Waste Code:					K044	
Waste Code Desc:					WASTEWATER TREATMENT SLUDGES FROM THE MANUFACTURING AND PROCESSING OF EXPLOSIVES.	
Waste Code:					K045	
Waste Code Desc:					SPENT CARBON FROM THE TREATMENT OF WASTEWATER CONTAINING EXPLOSIVES.	
Waste Code:					K046	
Waste Code Desc:					WASTEWATER TREATMENT SLUDGES FROM THE MANUFACTURING, FORMULATION, AND LOADING OF LEAD-BASED INITIATING COMPOUNDS.	
Waste Code:					K047	
Waste Code Desc:					PINK/RED WATER FROM TNT OPERATIONS.	

Map Key	Number of Records	Direction	Distance (mi/ft)	Elev/Diff (ft)	Site	DB
Waste Code:					K048	
Waste Code Desc:					DISSOLVED AIR FLOTATION (DAF) FLOAT FROM THE PETROLEUM REFINING INDUSTRY.	
Waste Code:					K049	
Waste Code Desc:					SLOP OIL EMULSION SOLIDS FROM THE PETROLEUM REFINING INDUSTRY.	
Waste Code:					K050	
Waste Code Desc:					HEAT EXCHANGER BUNDLE CLEANING SLUDGE FROM THE PETROLEUM REFINING INDUSTRY.	
Waste Code:					K051	
Waste Code Desc:					API SEPARATOR SLUDGE FROM THE PETROLEUM REFINING INDUSTRY.	
Waste Code:					K052	
Waste Code Desc:					TANK BOTTOMS (LEADED) FROM THE PETROLEUM REFINING INDUSTRY.	
Waste Code:					K060	
Waste Code Desc:					AMMONIA STILL LIME SLUDGE FROM COKING OPERATIONS.	
Waste Code:					K061	
Waste Code Desc:					EMISSION CONTROL DUST/SLUDGE FROM THE PRIMARY PRODUCTION OF STEEL IN ELECTRIC FURNACES.	
Waste Code:					K062	
Waste Code Desc:					SPENT PICKLE LIQUOR FROM STEEL FINISHING OPERATIONS OF PLANTS THAT PRODUCE IRON OR STEEL.	
Waste Code:					K064	
Waste Code Desc:					ACID PLANT BLOWDOWN SLURRY/SLUDGE RESULTING FROM THE THICKENING OF BLOWDOWN SLURRY FROM PRIMARY COPPER PRODUCTION.	
Waste Code:					K065	
Waste Code Desc:					SURFACE IMPOUNDMENT SOLIDS CONTAINED IN AND DREDGED FROM SURFACE IMPOUNDMENTS AT PRIMARY LEAD SMELTING FACILITIES.	
Waste Code:					K066	
Waste Code Desc:					SLUDGE FROM TREATMENT OF PROCESS WASTEWATER AND/OR ACID PLANT BLOWDOWN FROM PRIMARY ZINC PRODUCTION.	
Waste Code:					K069	
Waste Code Desc:					EMISSION CONTROL DUST/SLUDGE FROM SECONDARY LEAD SMELTING.	
Waste Code:					K071	
Waste Code Desc:					BRINE PURIFICATION MUDS FROM THE MERCURY CELL PROCESS IN CHLORINE PRODUCTION, IN WHICH SEPARATELY PREPURIFIED BRINE IS NOT USED.	
Waste Code:					K073	
Waste Code Desc:					CHLORINATED HYDROCARBON WASTE FROM THE PURIFICATION STEP OF THE DIAPHRAGM CELL PROCESS USING GRAPHITE ANODES IN CHLORINE PRODUCTION.	
Waste Code:					K083	
Waste Code Desc:					DISTILLATION BOTTOMS FROM ANILINE PRODUCTION.	
Waste Code:					K084	
Waste Code Desc:					WASTEWATER TREATMENT SLUDGES GENERATED DURING THE PRODUCTION OF VETERINARY PHARMACEUTICALS FROM ARSENIC OR ORGANO-ARSENIC COMPOUNDS.	
Waste Code:					K085	
Waste Code Desc:					DISTILLATION OR FRACTIONATION COLUMN BOTTOMS FROM THE PRODUCTION OF CHLOROBENZENES.	
Waste Code:					K086	
Waste Code Desc:					SOLVENT WASHES AND SLUDGES, CAUSTIC WASHES AND SLUDGES, OR WATER WASHES AND SLUDGES FROM CLEANING TUBS AND EQUIPMENT USED IN THE FORMULATION OF INK FROM PIGMENTS, DRIERS, SOAPS, AND STABILIZERS CONTAINING CHROMIUM AND LEAD.	
Waste Code:					K087	
Waste Code Desc:					DECANTER TANK TAR SLUDGE FROM COKING OPERATIONS.	
Waste Code:					K088	

Map Key	Number of Records	Direction	Distance (mi/ft)	Elev/Diff (ft)	Site	DB
Waste Code Desc:					SPENT POTLINERS FROM PRIMARY ALUMINUM REDUCTION.	
Waste Code:					K090	
Waste Code Desc:					EMISSION CONTROL DUST OR SLUDGE FROM FERROCHROMIUMSILICON PRODUCTION.	
Waste Code:					K091	
Waste Code Desc:					EMISSION CONTROL DUST OR SLUDGE FROM FERROCHROMIUM PRODUCTION.	
Waste Code:					K093	
Waste Code Desc:					DISTILLATION LIGHT ENDS FROM THE PRODUCTION OF PHTHALIC ANHYDRIDE FROM ORTHO-XYLENE.	
Waste Code:					K094	
Waste Code Desc:					DISTILLATION BOTTOMS FROM THE PRODUCTION OF PHTHALIC ANHYDRIDE FROM ORTHO-XYLENE.	
Waste Code:					K095	
Waste Code Desc:					DISTILLATION BOTTOMS FROM THE PRODUCTION OF 1,1,1-TRICHLOROETHANE.	
Waste Code:					K096	
Waste Code Desc:					HEAVY ENDS FROM THE HEAVY ENDS COLUMN FROM THE PRODUCTION OF 1,1,1-TRICHLOROETHANE.	
Waste Code:					K097	
Waste Code Desc:					VACUUM STRIPPER DISCHARGE FROM THE CHLORDANE CHLORINATOR IN THE PRODUCTION OF CHLORDANE.	
Waste Code:					K098	
Waste Code Desc:					UNTREATED PROCESS WASTEWATER FROM THE PRODUCTION OF TOXAPHENE.	
Waste Code:					K099	
Waste Code Desc:					UNTREATED WASTEWATER FROM THE PRODUCTION OF 2,4-D.	
Waste Code:					K100	
Waste Code Desc:					WASTE LEACHING SOLUTION FROM ACID LEACHING OF EMISSION CONTROL DUST/SLUDGE FROM SECONDARY LEAD SMELTING.	
Waste Code:					K101	
Waste Code Desc:					DISTILLATION TAR RESIDUES FROM THE DISTILLATION OF ANILINE-BASED COMPOUNDS IN THE PRODUCTION OF VETERINARY PHARMACEUTICALS FROM ARSENIC OR ORGANO-ARSENIC COMPOUNDS.	
Waste Code:					K102	
Waste Code Desc:					RESIDUE FROM THE USE OF ACTIVATED CARBON FOR DECOLORIZATION IN THE PRODUCTION OF VETERINARY PHARMACEUTICALS FROM ARSENIC OR ORGANO-ARSENIC COMPOUNDS.	
Waste Code:					K103	
Waste Code Desc:					PROCESS RESIDUES FROM ANILINE EXTRACTION FROM THE PRODUCTION OF ANILINE.	
Waste Code:					K104	
Waste Code Desc:					COMBINED WASTEWATERS GENERATED FROM NITROBENZENE/ANILINE PRODUCTION.	
Waste Code:					K105	
Waste Code Desc:					SEPARATED AQUEOUS STREAM FROM THE REACTOR PRODUCT WASHING STEP IN THE PRODUCTION OF CHLOROBENZENES.	
Waste Code:					K106	
Waste Code Desc:					WASTEWATER TREATMENT SLUDGE FROM THE MERCURY CELL PROCESS IN CHLORINE PRODUCTION.	
Waste Code:					K107	
Waste Code Desc:					COLUMN BOTTOMS FROM PRODUCT SEPARATION FROM THE PRODUCTION OF 1,1-DIMETHYLHYDRAZINE (UDMH) FROM CARBOXYLIC ACID HYDRAZIDES.	
Waste Code:					K108	
Waste Code Desc:					CONDENSED COLUMN OVERHEADS FROM PRODUCT SEPARATION AND CONDENSED REACTOR VENT GASES FROM THE PRODUCTION OF 1,1-DIMETHYLHYDRAZINE FROM CARBOXYLIC ACID HYDRAZIDES.	
Waste Code:					K109	
Waste Code Desc:					SPENT FILTER CARTRIDGES FROM PRODUCT PURIFICATION FROM THE PRODUCT OF 1,1-DIMETHYLHYDRAZINE FROM CARBOXYLIC ACID HYDRAZIDES.	
Waste Code:					K110	

Map Key	Number of Records	Direction	Distance (mi/ft)	Elev/Diff (ft)	Site	DB
Waste Code Desc:					CONDENSED COLUMN OVERHEADS FROM INTERMEDIATE SEPARATION FROM THE PRODUCTION OF 1,1-DIMETHYLHYDRAZINE FROM CARBOXYLIC ACID HYDRAZIDES.	
Waste Code:					K111	
Waste Code Desc:					PRODUCT WASHWATERS FROM THE PRODUCTION OF DINITROTOLUENE VIA NITRATION OF TOLUENE.	
Waste Code:					K112	
Waste Code Desc:					REACTION BY-PRODUCT WATER FROM THE DRYING COLUMN IN THE PRODUCTION OF TOLUENEDIAMINE VIA HYDROGENATION OF DINITROTOLUENE.	
Waste Code:					K113	
Waste Code Desc:					CONDENSED LIQUID LIGHT ENDS FROM PURIFICATION OF TOLUENEDIAMINE IN PRODUCTION OF TOLUENEDIAMINE VIA HYDROGENATION OF DINITROTOLUENE.	
Waste Code:					K114	
Waste Code Desc:					VICINALS FROM THE PURIFICATION OF TOLUENEDIAMINE IN PRODUCTION OF TOLUENEDIAMINE VIA HYDROGENATION OF DINITROTOLUENE.	
Waste Code:					K115	
Waste Code Desc:					HEAVY ENDS FROM PURIFICATION OF TOLUENEDIAMINE IN THE PRODUCTION OF TOLUENEDIAMINE VIA HYDROGENATION OF DINITROTOLUENE.	
Waste Code:					K116	
Waste Code Desc:					ORGANIC CONDENSATE FROM THE SOLVENT RECOVERY COLUMN IN THE PRODUCTION OF TOLUENE DIISOCYANATE VIA PHOSGENATION OF TOLUENEDIAMINE.	
Waste Code:					K117	
Waste Code Desc:					WASTEWATER FROM THE REACTOR VENT GAS SCRUBBER IN THE PRODUCTION OF ETHYLENE DIBROMIDE VIA BROMINATION OF ETHENE.	
Waste Code:					K118	
Waste Code Desc:					SPENT ADSORBENT SOLIDS FROM PURIFICATION OF ETHYLENE DIBROMIDE IN THE PRODUCTION OF ETHYLENE DIBROMIDE VIA BROMINATION OF ETHENE.	
Waste Code:					K123	
Waste Code Desc:					PROCESS WASTEWATER (INCLUDING SUPERNATES, FILTRATES, AND WASHWATERS) FROM THE PRODUCTION OF ETHYLENEBISDITHIOCARBAMIC ACID AND ITS SALTS.	
Waste Code:					K124	
Waste Code Desc:					REACTOR VENT SCRUBBER WATER FROM THE PRODUCTION OF ETHYLENEBISDITHIOCARBAMIC ACID AND ITS SALTS.	
Waste Code:					K125	
Waste Code Desc:					FILTRATION, EVAPORATION, AND CENTRIFUGATION SOLIDS FROM THE PRODUCTION OF ETHYLENEBISDITHIOCARBAMIC ACID AND ITS SALTS.	
Waste Code:					K126	
Waste Code Desc:					BAGHOUSE DUST AND FLOOR SWEEPINGS IN MILLING AND PACKAGING OPERATIONS FROM PRODUCTION OR FORMULATION OF ETHYLENEBISDITHIOCARBAMIC ACID AND ITS SALTS.	
Waste Code:					K131	
Waste Code Desc:					WASTEWATER FROM THE REACTOR AND SPENT SULFURIC ACID FROM THE ACID DRYER FROM THE PRODUCTION OF METHYL BROMIDE.	
Waste Code:					K132	
Waste Code Desc:					SPENT ABSORBENT AND WASTEWATER SEPARATOR SOLIDS FROM THE PRODUCTION OF METHYL BROMIDE.	
Waste Code:					K136	
Waste Code Desc:					STILL BOTTOMS FROM THE PURIFICATION OF ETHYLENE DIBROMIDE IN THE PRODUCTION OF ETHYLENE DIBROMIDE VIA BROMINATION OF ETHENE.	
Waste Code:					K141	
Waste Code Desc:					PROCESS RESIDUES FROM THE RECOVERY OF COAL TAR, INCLUDING, BUT NOT LIMITED TO, TAR COLLECTING SUMP RESIDUES FROM THE PRODUCTION OF COKE FROM COAL OR THE RECOVERY OF COKE BY-PRODUCTS PRODUCED FROM COAL. THIS LISTING DOES NOT INCLUDE K087 (DECANTER TANK SLUDGE FROM COKING OPERATIONS).	
Waste Code:					K142	
Waste Code Desc:					TANK STORAGE RESIDUES FROM THE PRODUCTION OF COKE FROM COAL OR FROM THE RECOVERY	

Map Key	Number of Records	Direction	Distance (mi/ft)	Elev/Diff (ft)	Site	DB
					OF COKE BY-PRODUCTS FROM COAL.	
Waste Code:					K143	
Waste Code Desc:					PROCESS RESIDUES FROM THE RECOVERY OF LIGHT OIL, INCLUDING, BUT NOT LIMITED TO, THOSE GENERATED IN STILL, DECANTERS, AND WASH OIL RECOVERY UNITS FROM THE RECOVERY OF COKE BY-PRODUCTS PRODUCED FROM COAL.	
Waste Code:					K144	
Waste Code Desc:					WASTEWATER SUMP RESIDUES FROM LIGHT OIL REFINING, INCLUDING, BUT NOT LIMITED TO, INTERCEPTING OR CONTAMINATION SUMP SLUDGES FROM THE RECOVERY OF COKE BY-PRODUCTS PRODUCED FROM COAL.	
Waste Code:					K145	
Waste Code Desc:					RESIDUES FROM NAPHTHALENE COLLECTION AND RECOVERY OPERATIONS FROM THE RECOVERY OF COKE BY-PRODUCTS PRODUCED FROM COAL.	
Waste Code:					K147	
Waste Code Desc:					TAR STORAGE RESIDUES FROM COAL TAR REFINING.	
Waste Code:					K148	
Waste Code Desc:					RESIDUES FROM COAL TAR DISTILLATION, INCLUDING, BUT NOT LIMITED TO, STILL BOTTOMS.	
Waste Code:					K156	
Waste Code Desc:					ORGANIC WASTE (INCLUDING HEAVY ENDS, STILL BOTTOMS, LIGHT ENDS, SPENT SOLVENTS, FILTRATES, AND DECANATES) FROM THE PRODUCTION OF CARBAMATES AND CARBAMOYL OXIMES.	
Waste Code:					K157	
Waste Code Desc:					WASTEWATERS (INCLUDING SCRUBBER WATERS, CONDENSER WATERS, WASHWATERS, AND SEPARATION WATERS) FROM THE PRODUCTION OF CARBAMATES AND CARBAMOYL OXIMES.	
Waste Code:					K158	
Waste Code Desc:					BAG HOUSE DUSTS AND FILTER/SEPARATION SOLIDS FROM THE PRODUCTION OF CARBAMATES AND CARBAMOYL OXIMES.	
Waste Code:					K159	
Waste Code Desc:					ORGANICS FROM THE TREATMENT OF THIOCARBAMATE WASTES.	
Waste Code:					K160	
Waste Code Desc:					SOLIDS (INCLUDING FILTER WASTES, SEPARATION SOLIDS, AND SPENT CATALYSTS) FROM THE PRODUCTION OF THIOCARBAMATES AND SOLIDS FROM THE TREATMENT OF THIOCARBAMATE WASTES.	
Waste Code:					K161	
Waste Code Desc:					PURIFICATION SOLIDS (INCLUDING FILTRATION, EVAPORATION, AND CENTRIFUGATION SOLIDS), BAG HOUSE DUST AND FLOOR SWEEPINGS FROM THE PRODUCTION OF DITHIOCARBAMATE ACIDS AND THEIR SALTS. (THIS LISTING DOES NOT INCLUDE K125 OR K126).	
Waste Code:					P001	
Waste Code Desc:					2H-1-BENZOPYRAN-2-ONE, 4-HYDROXY-3-(3-OXO-1-PHENYLBUTYL)-, & SALTS, WHEN PRESENT AT CONCENTRATIONS GREATER THAN 0.3% (OR) WARFARIN, & SALTS, WHEN PRESENT AT CONCENTRATIONS GREATER THAN 0.3%	
Waste Code:					P002	
Waste Code Desc:					1-ACETYL-2-THIOUREA (OR) ACETAMIDE, N-(AMINOTHIOXOMETHYL)-	
Waste Code:					P003	
Waste Code Desc:					2-PROPENAL (OR) ACROLEIN	
Waste Code:					P004	
Waste Code Desc:					1,4,5,8-DIMETHANONAPHTHALENE, 1,2,3,4,10,10-HEXA-CHLORO-1,4,4A,5,8,8A,-HEXAHYDRO-, (1ALPHA, 4ALPHA, 4ABETA, 5ALPHA, 8ALPHA, 8ABETA)- (OR) ALDRIN	
Waste Code:					P005	
Waste Code Desc:					2-PROPEN-1-OL (OR) ALLYL ALCOHOL	
Waste Code:					P006	
Waste Code Desc:					ALUMINUM PHOSPHIDE (R,T)	
Waste Code:					P007	
Waste Code Desc:					3(2H)-ISOXAZOLONE, 5-(AMINOMETHYL)- (OR) 5-(AMINOMETHYL)-3-ISOXAZOLOL	

<i>Map Key</i>	<i>Number of Records</i>	<i>Direction</i>	<i>Distance (mi/ft)</i>	<i>Elev/Diff (ft)</i>	<i>Site</i>	<i>DB</i>
<i>Waste Code:</i>		P008				
<i>Waste Code Desc:</i>		4-AMINOPYRIDINE (OR) 4-PYRIDINAMINE				
<i>Waste Code:</i>		P009				
<i>Waste Code Desc:</i>		AMMONIUM PICRATE (R) (OR) PHENOL, 2,4,6-TRINITRO-, AMMONIUM SALT (R)				
<i>Waste Code:</i>		P010				
<i>Waste Code Desc:</i>		ARSENIC ACID H3ASO4				
<i>Waste Code:</i>		P011				
<i>Waste Code Desc:</i>		ARSENIC OXIDE AS2O5 (OR) ARSENIC PENTOXIDE				
<i>Waste Code:</i>		P012				
<i>Waste Code Desc:</i>		ARSENIC OXIDE AS2O3 (OR) ARSENIC TRIOXIDE				
<i>Waste Code:</i>		P013				
<i>Waste Code Desc:</i>		BARIUM CYANIDE				
<i>Waste Code:</i>		P014				
<i>Waste Code Desc:</i>		BENZENETHIOL (OR) THIOPHENOL				
<i>Waste Code:</i>		P015				
<i>Waste Code Desc:</i>		BERYLLIUM				
<i>Waste Code:</i>		P016				
<i>Waste Code Desc:</i>		DICHLOROMETHYL ETHER (OR) METHANE, OXYBIS[CHLORO-				
<i>Waste Code:</i>		P017				
<i>Waste Code Desc:</i>		2-PROPANONE, 1-BROMO- (OR) BROMOACETONE				
<i>Waste Code:</i>		P018				
<i>Waste Code Desc:</i>		BRUCINE (OR) STRYCHNIDIN-10-ONE, 2,3-DIMETHOXY-				
<i>Waste Code:</i>		P020				
<i>Waste Code Desc:</i>		DINOSEB (OR) PHENOL, 2-(1-METHYLPROPYL)-4,6-DINITRO-				
<i>Waste Code:</i>		P021				
<i>Waste Code Desc:</i>		CALCIUM CYANIDE (OR) CALCIUM CYANIDE CA(CN)2				
<i>Waste Code:</i>		P022				
<i>Waste Code Desc:</i>		CARBON DISULFIDE				
<i>Waste Code:</i>		P023				
<i>Waste Code Desc:</i>		ACETALDEHYDE, CHLORO- (OR) CHLOROACETALDEHYDE				
<i>Waste Code:</i>		P024				
<i>Waste Code Desc:</i>		BENZENAMINE, 4-CHLORO- (OR) P-CHLORANILINE				
<i>Waste Code:</i>		P026				
<i>Waste Code Desc:</i>		1-(O-CHLOROPHENYL)THIOUREA (OR) THIOUREA, (2-CHLOROPHENYL)-				
<i>Waste Code:</i>		P027				
<i>Waste Code Desc:</i>		3-CHLOROPROPIONITRILE (OR) PROPANENITRILE, 3-CHLORO-				
<i>Waste Code:</i>		P028				
<i>Waste Code Desc:</i>		BENZENE, (CHLOROMETHYL)- (OR) BENZYL CHLORIDE				
<i>Waste Code:</i>		P029				
<i>Waste Code Desc:</i>		COPPER CYANIDE (OR) COPPER CYANIDE CU(CN)				
<i>Waste Code:</i>		P030				
<i>Waste Code Desc:</i>		CYANIDES (SOLUBLE CYANIDE SALTS), NOT OTHERWISE SPECIFIED				
<i>Waste Code:</i>		P031				
<i>Waste Code Desc:</i>		CYANOGEN (OR) ETHANEDINITRILE				
<i>Waste Code:</i>		P033				
<i>Waste Code Desc:</i>		CYANOGEN CHLORIDE (OR) CYANOGEN CHLORIDE (CN)CL				

Map Key	Number of Records	Direction	Distance (mi/ft)	Elev/Diff (ft)	Site	DB
Waste Code: Waste Code Desc:					P034 2-CYCLOHEXYL-4,6-DINITROPHENOL (OR) PHENOL, 2-CYCLOHEXYL-4,6-DINITRO-	
Waste Code: Waste Code Desc:					P036 ARSONOUS DICHLORIDE, PHENYL- (OR) DICHLOROPHENYLARSINE	
Waste Code: Waste Code Desc:					P037 2,7:3,6-DIMETHANONAPHTH[2,3-B]OXIRENE, 3,4,5,6,9,9-HEXACHLORO-1A,2,2A,3,6,6A,7,7A-OCTAHYDRO-, (1AALPHA, 2BETA, 2AALPHA, 3BETA, 6BETA, 6AALPHA, 7BETA, 7AALPHA)- (OR) DIELDRIN	
Waste Code: Waste Code Desc:					P038 ARSINE, DIETHYL- (OR) DIETHYLARSINE	
Waste Code: Waste Code Desc:					P039 DISULFOTON (OR) PHOSPHORODITHIOIC ACID, O,O-DIETHYL S-[2-(ETHYLTHIO)ETHYL] ESTER	
Waste Code: Waste Code Desc:					P040 O,O-DIETHYL O-PYRAZINYL PHOSPHOROTHIOATE (OR) PHOSPHOROTHIOIC ACID, O,O-DIETHYL O- PYRAZINYL ESTER	
Waste Code: Waste Code Desc:					P041 DIETHYL-P-NITROPHENYL PHOSPHATE (OR) PHOSPHORIC ACID, DIETHYL 4-NITROPHENYL ESTER	
Waste Code: Waste Code Desc:					P042 1,2-BENZENEDIOL, 4-[1-HYDROXY-2-(METHYLAMINO)ETHYL]-, (R)- (OR) EPINEPHRINE	
Waste Code: Waste Code Desc:					P043 DIISOPROPYLFLUOROPHOSPHATE (DFP) (OR) PHOSPHOROFUORIDIC ACID, BIS(1-METHYLETHYL) ESTER	
Waste Code: Waste Code Desc:					P044 DIMETHOATE (OR) PHOSPHORODITHIOIC ACID, O,O-DIMETHYL S-[2-(METHYLAMINO)-2-OXOETHYL] ESTER	
Waste Code: Waste Code Desc:					P045 2-BUTANONE, 3,3-DIMETHYL-1-(METHYLTHIO)-, O-[METHYLAMINO)CARBONYL] OXIME (OR) THIOFANOX	
Waste Code: Waste Code Desc:					P046 ALPHA,ALPHA-DIMETHYLPHENETHYLAMINE (OR) BENZENEETHANAMINE, ALPHA, ALPHA-DIMETHYL-	
Waste Code: Waste Code Desc:					P047 4,6-DINITRO-O-CRESOL, & SALTS (OR) PHENOL, 2-METHYL-4,6-DINITRO-, & SALTS	
Waste Code: Waste Code Desc:					P048 2,4-DINITROPHENOL (OR) PHENOL, 2,4-DINITRO-	
Waste Code: Waste Code Desc:					P049 DITHIOBIURET (OR) THIOIMIDODICARBONIC DIAMIDE [(H2N)C(S)]2NH	
Waste Code: Waste Code Desc:					P050 6,9-METHANO-2,4,3-BENZODIOXATHIEPIN,6,7,8,9,10,10-HEXACHLORO-1,5,5A,6,9,9A-HEXAHYDRO-,3- OXIDE (OR) ENDOSULFAN	
Waste Code: Waste Code Desc:					P051 2,7:3,6-DIMETHANONAPHTH[2,3-B]OXIRENE, 3,4,5,6,9,9-HEXACHLORO-1A,2,2A,3,6,6A,7,7A-OCTAHYDRO-, (1AALPHA, 2BETA, 2ABETA, 3ALPHA, 6ALPHA, 6ABETA, 7BETA, 7AALPHA)- & METABOLITES (OR) ENDRIN (OR) ENDRIN, & METABOLITES	
Waste Code: Waste Code Desc:					P054 AZIRIDINE (OR) ETHYLENEIMINE	
Waste Code: Waste Code Desc:					P056 FLUORINE	
Waste Code: Waste Code Desc:					P057 ACETAMIDE, 2-FLUORO- (OR) FLUOROACETAMIDE	
Waste Code:					P058	

Map Key	Number of Records	Direction	Distance (mi/ft)	Elev/Diff (ft)	Site	DB
Waste Code Desc:		ACETIC ACID, FLUORO-, SODIUM SALT (OR) FLUOROACETIC ACID, SODIUM SALT				
Waste Code:		P059				
Waste Code Desc:		4,7-METHANO-1H-INDENE, 1,4,5,6,7,8,8-HEPTACHLORO-3A,4,7,7A-TETRAHYDRO- (OR) HEPTACHLOR				
Waste Code:		P060				
Waste Code Desc:		1,4,5,8-DIMETHANONAPHTHALENE, 1,2,3,4,10,10-HEXA-CHLORO-1,4,4A,5,8,8A,-HEXAHYDRO-, (1ALPHA, 4ALPHA, 4ABETA, 5BETA, 8BETA, 8ABETA)- (OR) ISODRIN				
Waste Code:		P062				
Waste Code Desc:		HEXAETHYL TETRAPHOSPHATE (OR) TETRAPHOSPHORIC ACID, HEXAETHYL ESTER				
Waste Code:		P063				
Waste Code Desc:		HYDROCYANIC ACID (OR) HYDROGEN CYANIDE				
Waste Code:		P064				
Waste Code Desc:		METHANE, ISOCYANATO- (OR) METHYL ISOCYANATE				
Waste Code:		P065				
Waste Code Desc:		FULMINIC ACID, MERCURY(2+) SALT (R,T) (OR) MERCURY FULMINATE (R,T)				
Waste Code:		P066				
Waste Code Desc:		ETHANIMIDOTHIOIC ACID, N-[[[(METHYLAMINO)CARBONYL]OXY]-, METHYL ESTER (OR) METHOMYL				
Waste Code:		P067				
Waste Code Desc:		1,2-PROPYLENIMINE (OR) AZIRIDINE, 2-METHYL-				
Waste Code:		P068				
Waste Code Desc:		HYDRAZINE, METHYL- (OR) METHYL HYDRAZINE				
Waste Code:		P069				
Waste Code Desc:		2-METHYLLACTONITRILE (OR) PROPANENITRILE, 2-HYDROXY-2-METHYL-				
Waste Code:		P070				
Waste Code Desc:		ALDICARB (OR) PROPANAL, 2-METHYL-2-(METHYLTHIO)-, O-[(METHYLAMINO)CARBONYL]OXIME				
Waste Code:		P071				
Waste Code Desc:		METHYL PARATHION (OR) PHOSPHOROTHIOIC ACID, O,O,-DIMETHYL O-(4-NITROPHENYL) ESTER				
Waste Code:		P072				
Waste Code Desc:		ALPHA-NAPHTHYLTHIOUREA (OR) THIOUREA, 1-NAPHTHALENYL-				
Waste Code:		P073				
Waste Code Desc:		NICKEL CARBONYL (OR) NICKEL CARBONYL NI(CO)4, (T-4)-				
Waste Code:		P074				
Waste Code Desc:		NICKEL CYANIDE (OR) NICKEL CYANIDE NI(CN)2				
Waste Code:		P075				
Waste Code Desc:		NICOTINE, & SALTS (OR) PYRIDINE, 3-(1-METHYL-2-PYRROLIDINYL)-,(S)-, & SALTS				
Waste Code:		P076				
Waste Code Desc:		NITRIC OXIDE (OR) NITROGEN OXIDE NO				
Waste Code:		P077				
Waste Code Desc:		BENZENAMINE, 4-NITRO- (OR) P-NITROANILINE				
Waste Code:		P078				
Waste Code Desc:		NITROGEN DIOXIDE (OR) NITROGEN OXIDE NO2				
Waste Code:		P081				
Waste Code Desc:		1,2,3-PROPANETRIOL, TRINITRATE (R) (OR) NITROGLYCERINE (R)				
Waste Code:		P082				
Waste Code Desc:		METHANIMINE, N-METHYL-N-NITROSO- (OR) N-NITROSODIMETHYLAMINE				
Waste Code:		P084				
Waste Code Desc:		N-NITROSOMETHYLVINYLAMINE (OR) VINYLAMINE, N-METHYL-N-NITROSO-				

Map Key	Number of Records	Direction	Distance (mi/ft)	Elev/Diff (ft)	Site	DB
Waste Code: Waste Code Desc:					P085 DIPHOSPHORAMIDE, OCTAMETHYL- (OR) OCTAMETHYLPYROPHOSPHORAMIDE	
Waste Code: Waste Code Desc:					P087 OSMIUM OXIDE OSO ₄ , (T-4)- (OR) OSMIUM TETROXIDE	
Waste Code: Waste Code Desc:					P088 7-OXABICYCLO[2.2.1]HEPTANE-2,3-DICARBOXYLIC ACID (OR) ENDOTHALL	
Waste Code: Waste Code Desc:					P089 PARATHION (OR) PHOSPHOROTHIOIC ACID, O,O-DIETHYL-O-(4-NITROPHENYL) ESTER	
Waste Code: Waste Code Desc:					P092 MERCURY, (ACETATO-O)PHENYL- (OR) PHENYLMERCURY ACETATE	
Waste Code: Waste Code Desc:					P093 PHENYLTHIOUREA (OR) THIOUREA, PHENYL-	
Waste Code: Waste Code Desc:					P094 PHORATE (OR) PHOSPHORODITHIOIC ACID, O,O-DIETHYL S-[(ETHYLTHIO)METHYL] ESTER	
Waste Code: Waste Code Desc:					P095 CARBONIC DICHLORIDE (OR) PHOSGENE	
Waste Code: Waste Code Desc:					P096 HYDROGEN PHOSPHIDE (OR) PHOSPHINE	
Waste Code: Waste Code Desc:					P097 FAMPHUR (OR) PHOSPHOROTHIOIC ACID O-[4-[(DIMETHYLAMINO)SULFONYL]PHENYL] O,O-DIMETHYL ESTER	
Waste Code: Waste Code Desc:					P098 POTASSIUM CYANIDE (OR) POTASSIUM CYANIDE K(CN)	
Waste Code: Waste Code Desc:					P099 ARGENTATE (1-), BIS(CYANO-C)-, POTASSIUM (OR) POTASSIUM SILVER CYANIDE	
Waste Code: Waste Code Desc:					P101 ETHYL CYANIDE (OR) PROPANENITRILE	
Waste Code: Waste Code Desc:					P102 2-PROPYN-1-OL (OR) PROPARGYL ALCOHOL	
Waste Code: Waste Code Desc:					P103 SELENOUREA	
Waste Code: Waste Code Desc:					P104 SILVER CYANIDE (OR) SILVER CYANIDE AG(CN)	
Waste Code: Waste Code Desc:					P105 SODIUM AZIDE	
Waste Code: Waste Code Desc:					P106 SODIUM CYANIDE (OR) SODIUM CYANIDE NA(CN)	
Waste Code: Waste Code Desc:					P107 STRONTIUM SULFIDE SRS	
Waste Code: Waste Code Desc:					P108 STRYCHNIDIN-10-ONE, & SALTS (OR) STRYCHNINE, & SALTS	
Waste Code: Waste Code Desc:					P109 TETRAETHYLDITHIOPYROPHOSPHATE (OR) THIODIPHOSPHORIC ACID, TETRAETHYL ESTER	
Waste Code: Waste Code Desc:					P110 PLUMBANE, TETRAETHYL- (OR) TETRAETHYL LEAD	
Waste Code: Waste Code Desc:					P111 DIPHOSPHORIC ACID, TETRAETHYL ESTER (OR) TETRAETHYL PYROPHOSPHATE	

Map Key	Number of Records	Direction	Distance (mi/ft)	Elev/Diff (ft)	Site	DB
Waste Code:					P112	
Waste Code Desc:					METHANE, TETRANITRO- (R) (OR) TETRANITROMETHANE (R)	
Waste Code:					P113	
Waste Code Desc:					THALLIC OXIDE (OR) THALLIUM OXIDE TL2O3	
Waste Code:					P114	
Waste Code Desc:					SELENIOUS ACID, DITHALLIUM (1+) SALT (OR) THALLIUM(I) SELENITE	
Waste Code:					P115	
Waste Code Desc:					SULFURIC ACID, DITHALLIUM (1+) SALT (OR) THALLIUM(I) SULFATE	
Waste Code:					P116	
Waste Code Desc:					HYDRAZINECARBOTHIOAMIDE (OR) THIOSEMICARBAZIDE	
Waste Code:					P118	
Waste Code Desc:					METHANETHIOL, TRICHLORO- (OR) TRICHLOROMETHANETHIOL	
Waste Code:					P119	
Waste Code Desc:					AMMONIUM VANADATE (OR) VANADIC ACID, AMMONIUM SALT	
Waste Code:					P120	
Waste Code Desc:					VANADIUM OXIDE V2O5 (OR) VANADIUM PENTOXIDE	
Waste Code:					P121	
Waste Code Desc:					ZINC CYANIDE (OR) ZINC CYANIDE ZN(CN)2	
Waste Code:					P122	
Waste Code Desc:					ZINC PHOSPHIDE ZN3P2, WHEN PRESENT AT CONCENTRATIONS GREATER THAN 10% (R,T)	
Waste Code:					P123	
Waste Code Desc:					TOXAPHENE	
Waste Code:					P127	
Waste Code Desc:					7-BENZOFURANOL, 2,3-DIHYDRO-2,2-DIMETHYL-, METHYLCARBAMATE (OR) CARBOFURAN	
Waste Code:					P128	
Waste Code Desc:					PHENOL, 4-(DIMETHYLAMINO)-3,5-DIMETHYL-, METHYLCARBAMATE (ESTER)	
Waste Code:					P185	
Waste Code Desc:					1,3-DITHIOLANE-2-CARBOXALDEHYDE, 2,4-DIMETHYL-, O- [(METHYLAMINO)-CARBONYL]OXIME (OR) TIRPATE	
Waste Code:					P188	
Waste Code Desc:					BENZOIC ACID, 2-HYDROXY-, COMPD. WITH (3AS-CIS)-1,2,3,3A,8,8A-HEXAHYDRO-1,3A,8-TRIMETHYLPYRROLO[2,3-B]INDOL-5-YL METHYLCARBAMATE ESTER (1:1) (OR) PHYSOSTIGMINE SALICYLATE	
Waste Code:					P189	
Waste Code Desc:					CARBAMIC ACID, [(DIBUTYLAMINO)-THIO]METHYL-, 2,3-DIHYDRO-2,2-DIMETHYL -7-BENZOFURANYL ESTER (OR) CARBOSULFAN	
Waste Code:					P190	
Waste Code Desc:					CARBAMIC ACID, METHYL-, 3-METHYLPHENYL ESTER (OR) METOLCARB	
Waste Code:					P191	
Waste Code Desc:					CARBAMIC ACID, DIMETHYL-, 1-[(DIMETHYL-AMINO)CARBONYL]- 5-METHYL-1H- PYRAZOL-3-YL ESTER (OR) DIMETILAN	
Waste Code:					P192	
Waste Code Desc:					ISOLAN (OR) CARBAMIC ACID, DIMETHYL-, 3-METHY-L-(1-METHYLETHYL)-1H- PYRAZOL-5-YL ESTER	
Waste Code:					P194	
Waste Code Desc:					ETHANIMIDOTHIOC ACID, 2-(DIMETHYLAMINO)-N-[[(METHYLAMINO) CARBONYL]OXY]-2-OXO-, METHYL ESTER (OR) OXAMYL	
Waste Code:					P196	
Waste Code Desc:					MANGANESE DIMETHYLDITHIOCARBAMATE (OR) MANGANESE, BIS(DIMETHYLCARBAMODITHIOATO-S,S')	

Map Key	Number of Records	Direction	Distance (mi/ft)	Elev/Diff (ft)	Site	DB
Waste Code:					P197	
Waste Code Desc:					FORMPARANATE (OR) METHANIMIDAMIDE, N,N-DIMETHYL-N'-[2-METHYL-4-[[[(METHYLAMINO)CARBONYL]OXY]PHENYL]	
Waste Code:					P198	
Waste Code Desc:					METHANIMIDAMIDE, N,N-DIMETHYL-N'-[3-[[[(METHYLAMINO)-CARBONYL]OXY]PHENYL]-, MONOHYDROCHLORIDE (OR) FORMETANATE HYDROCHLORIDE	
Waste Code:					P199	
Waste Code Desc:					METHIOCARB (OR) MEXACARBATE (OR) PHENOL, (3,5-DIMETHYL-4-(METHYLTHIO)-, METHYLCARBAMATE	
Waste Code:					P201	
Waste Code Desc:					PHENOL, 3-METHYL-5-(1-METHYLETHYL)-, METHYL CARBAMATE (OR) PROMECARB	
Waste Code:					P202	
Waste Code Desc:					M-CUMENYL METHYLCARBAMATE (OR) 3-ISOPROPYLPHENYL N-METHYLCARBAMATE (OR) PHENOL, 3-(1-METHYLETHYL)-, METHYL CARBAMATE	
Waste Code:					P203	
Waste Code Desc:					ALDICARB SULFONE (OR) PROPANAL, 2-METHYL-2-(METHYL-SULFONYL)-, O-[(METHYLAMINO) CARBONYL] OXIME	
Waste Code:					P204	
Waste Code Desc:					PHYSOSTIGMINE (OR) PYRROLO[2,3-B]INDOL-5-OL, 1,2,3,3A,8,8A-HEXAHYDRO-1,3A,8-TRIMETHYL-METHYLCARBAMATE (ESTER), (3AS-CIS)-	
Waste Code:					P205	
Waste Code Desc:					ZINC, BIS(DIMETHYLCARBAMODITHIOATO-S,S')-, (OR) ZIRAM	
Waste Code:					U001	
Waste Code Desc:					ACETALDEHYDE (I) (OR) ETHANAL (I)	
Waste Code:					U002	
Waste Code Desc:					2-PROPANONE (I) (OR) ACETONE (I)	
Waste Code:					U003	
Waste Code Desc:					ACETONITRILE (I,T)	
Waste Code:					U004	
Waste Code Desc:					ACETOPHENONE (OR) ETHANONE, 1-PHENYL-	
Waste Code:					U005	
Waste Code Desc:					2-ACETYLAMINOFLUORENE (OR) ACETAMIDE, N-9H-FLUOREN-2-YL	
Waste Code:					U006	
Waste Code Desc:					ACETYL CHLORIDE (C,R,T)	
Waste Code:					U007	
Waste Code Desc:					2-PROPENAMIDE (OR) ACRYLAMIDE	
Waste Code:					U008	
Waste Code Desc:					2-PROPENOIC ACID (I) (OR) ACRYLIC ACID (I)	
Waste Code:					U009	
Waste Code Desc:					2-PROPENENITRILE (OR) ACRYLONITRILE	
Waste Code:					U010	
Waste Code Desc:					AZIRINO [2',3':3,4]PYRROLO[1,2-A]INDOLE-4,7-DIONE, 6-AMINO-8-[[[(AMINOCARBONYL)OXY]METHYL]-1,1A, 2,8,8A,8B-HEXAHYDRO-8A-METHOXY-5-METHYL-, [1AS-(1AALPHA, 8BETA, 8AALPHA, 8BALPHA)]- (OR) MITOMYCIN C	
Waste Code:					U011	
Waste Code Desc:					1H-1,2,4-TRIAZOL-3-AMINE (OR) AMITROLE	
Waste Code:					U012	
Waste Code Desc:					ANILINE (I,T) (OR) BENZENAMINE (I,T)	

Map Key	Number of Records	Direction	Distance (mi/ft)	Elev/Diff (ft)	Site	DB
Waste Code:		U014				
Waste Code Desc:		AURAMINE (OR) BENZENAMINE, 4,4'-CARBONIMIDOYLBIS[N,N-DIMETHYL-				
Waste Code:		U015				
Waste Code Desc:		AZASERINE (OR) L-SERINE, DIAZOACETATE (ESTER)				
Waste Code:		U016				
Waste Code Desc:		BENZ[C]ACRIDINE				
Waste Code:		U017				
Waste Code Desc:		BENZAL CHLORIDE (OR) BENZENE, (DICHLOROMETHYL)-				
Waste Code:		U018				
Waste Code Desc:		BENZ[A]ANTHRACENE				
Waste Code:		U019				
Waste Code Desc:		BENZENE (I,T)				
Waste Code:		U020				
Waste Code Desc:		BENZENESULFONIC ACID CHLORIDE (C,R) (OR) BENZENESULFONYL CHLORIDE (C,R)				
Waste Code:		U021				
Waste Code Desc:		[1,1'-BIPHENYL]-4,4'-DIAMINE (OR) BENZIDINE				
Waste Code:		U022				
Waste Code Desc:		BENZO[A]PYRENE				
Waste Code:		U023				
Waste Code Desc:		BENZENE, (TRICHLOROMETHYL)- (OR) BENZOTRICHLORIDE (C,R,T)				
Waste Code:		U024				
Waste Code Desc:		DICHLOROMETHOXY ETHANE (OR) ETHANE, 1,1'-[METHYLENEBIS(OXY)]BIS[2-CHLORO-				
Waste Code:		U025				
Waste Code Desc:		DICHLOROETHYL ETHER (OR) ETHANE, 1,1'-OXYBIS[2-CHLORO-				
Waste Code:		U026				
Waste Code Desc:		CHLORNAPHAZIN (OR) NAPHTHALENAMINE, N,N'-BIS(2-CHLOROETHYL)-				
Waste Code:		U027				
Waste Code Desc:		DICHLOROISOPROPYL ETHER (OR) PROPANE, 2,2'-OXYBIS[2-CHLORO-				
Waste Code:		U028				
Waste Code Desc:		1,2-BENZENEDICARBOXYLIC ACID, BIS(2-ETHYLHEXYL) ESTER (OR) DIETHYLHEXYL PHTHALATE				
Waste Code:		U029				
Waste Code Desc:		METHANE, BROMO- (OR) METHYL BROMIDE				
Waste Code:		U030				
Waste Code Desc:		4-BROMOPHENYL PHENYL ETHER (OR) BENZENE, 1-BROMO-4-PHENOXY-				
Waste Code:		U031				
Waste Code Desc:		1-BUTANOL (I) (OR) N-BUTYL ALCOHOL (I)				
Waste Code:		U032				
Waste Code Desc:		CALCIUM CHROMATE (OR) CHROMIC ACID H2CRO4, CALCIUM SALT				
Waste Code:		U033				
Waste Code Desc:		CARBON OXYFLUORIDE (R,T) (OR) CARBONIC DIFLUORIDE				
Waste Code:		U034				
Waste Code Desc:		ACETALDEHYDE, TRICHLORO- (OR) CHLORAL				
Waste Code:		U035				
Waste Code Desc:		BENZENE BUTANOIC ACID, 4-[BIS(2-CHLOROETHYL)AMINO]- (OR) CHLORAMBUCIL				
Waste Code:		U036				
Waste Code Desc:		4,7-METHANO-1H-INDENE, 1,2,4,5,6,7,8,8-OCTACHLORO-2,3,3A,4,7,7A-HEXAHYDRO- (OR) CHLORDANE, ALPHA & GAMMA ISOMERS				

Map Key	Number of Records	Direction	Distance (mi/ft)	Elev/Diff (ft)	Site	DB
Waste Code:					U037	
Waste Code Desc:					BENZENE, CHLORO- (OR) CHLOROBENZENE	
Waste Code:					U038	
Waste Code Desc:					BENZENEACETIC ACID, 4-CHLORO-ALPHA-(4-CHLOROPHENYL)-ALPHA-HYDROXY-, ETHYL ESTER (OR) CHLOROBENZILATE	
Waste Code:					U039	
Waste Code Desc:					P-CHLORO-M-CRESOL (OR) PHENOL, 4-CHLORO-3-METHYL-	
Waste Code:					U041	
Waste Code Desc:					EPICHLOROHYDRIN (OR) OXIRANE, (CHLOROMETHYL)-	
Waste Code:					U042	
Waste Code Desc:					2-CHLOROETHYL VINYL ETHER (OR) ETHENE, (2-CHLOROETHOXY)-	
Waste Code:					U043	
Waste Code Desc:					ETHENE, CHLORO- (OR) VINYL CHLORIDE	
Waste Code:					U044	
Waste Code Desc:					CHLOROFORM (OR) METHANE, TRICHLORO-	
Waste Code:					U045	
Waste Code Desc:					METHANE, CHLORO- (I,T) (OR) METHYL CHLORIDE (I,T)	
Waste Code:					U046	
Waste Code Desc:					CHLOROMETHYL METHYL ETHER (OR) METHANE, CHLOROMETHOXY-	
Waste Code:					U047	
Waste Code Desc:					BETA-CHLORONAPHTHALENE (OR) NAPHTHALENE, 2-CHLORO-	
Waste Code:					U048	
Waste Code Desc:					O-CHLOROPHENOL (OR) PHENOL, 2-CHLORO-	
Waste Code:					U049	
Waste Code Desc:					4-CHLORO-O-TOLUIDINE, HYDROCHLORIDE (OR) BENZENAMINE, 4-CHLORO-2-METHYL-, HYDROCHLORIDE	
Waste Code:					U050	
Waste Code Desc:					CHRYSENE	
Waste Code:					U051	
Waste Code Desc:					CREOSOTE	
Waste Code:					U052	
Waste Code Desc:					CRESOL (CRESYLIC ACID) (OR) PHENOL, METHYL-	
Waste Code:					U053	
Waste Code Desc:					2-BUTENAL (OR) CROTONALDEHYDE	
Waste Code:					U055	
Waste Code Desc:					BENZENE, (1-METHYLETHYL)- (I) (OR) CUMENE (I)	
Waste Code:					U056	
Waste Code Desc:					BENZENE, HEXAHYDRO- (I) (OR) CYCLOHEXANE (I)	
Waste Code:					U057	
Waste Code Desc:					CYCLOHEXANONE (I)	
Waste Code:					U058	
Waste Code Desc:					2H-1,3,2-OXAZAPHOSPHORIN-2-AMINE, N,N-BIS(2-CHLOROETHYL)TETRAHYDRO-, 2-OXIDE (OR) CYCLOPHOSPHAMIDE	
Waste Code:					U059	
Waste Code Desc:					5,12-NAPHTHACENEDIONE, 8-ACETYL-10-[(3-AMINO-2,3,6-TRIDEOXY)-ALPHA-L-LYXO-HEXOPYRANOSYL) OXY]-7,8,9,10-TETRAHYDRO-6,8,11-TRIHYDROXY-1-METHOXY-, (8S-CIS)- (OR) DAUNOMYCIN	
Waste Code:					U060	

Map Key	Number of Records	Direction	Distance (mi/ft)	Elev/Diff (ft)	Site	DB
Waste Code Desc:					BENZENE, 1,1'-(2,2-DICHLOROETHYLIDENE)BIS[4-CHLORO- (OR) DDD	
Waste Code:					U061	
Waste Code Desc:					BENZENE, 1,1'-(2,2,2-TRICHLOROETHYLIDENE)BIS[4-CHLORO- (OR) DDT	
Waste Code:					U062	
Waste Code Desc:					CARBAMOTHIOIC ACID, BIS(1-METHYLETHYL)-, S-(2,3-DICHLORO-2-PROPENYL) ESTER (OR) DIALATE	
Waste Code:					U063	
Waste Code Desc:					DIBENZ[A,H]ANTHRACENE	
Waste Code:					U064	
Waste Code Desc:					BENZO[RST]PENTAPHENE (OR) DIBENZO[A,I]PYRENE	
Waste Code:					U066	
Waste Code Desc:					1,2-DIBROMO-3-CHLOROPROPANE (OR) PROPANE, 1,2-DIBROMO-3-CHLORO-	
Waste Code:					U067	
Waste Code Desc:					ETHANE, 1,2-DIBROMO- (OR) ETHYLENE DIBROMIDE	
Waste Code:					U068	
Waste Code Desc:					METHANE, DIBROMO- (OR) METHYLENE BROMIDE	
Waste Code:					U069	
Waste Code Desc:					1,2-BENZENEDICARBOXYLIC ACID, DIBUTYL ESTER (OR) DIBUTYL PHTHALATE	
Waste Code:					U070	
Waste Code Desc:					BENZENE, 1,2-DICHLORO- (OR) O-DICHLOROBENZENE	
Waste Code:					U071	
Waste Code Desc:					BENZENE, 1,3-DICHLORO- (OR) M-DICHLOROBENZENE	
Waste Code:					U072	
Waste Code Desc:					BENZENE, 1,4-DICHLORO- (OR) P-DICHLOROBENZENE	
Waste Code:					U073	
Waste Code Desc:					[1,1'-BIPHENYL]-4,4'-DIAMINE, 3,3'-DICHLORO- (OR) 3,3'-DICHLOROBENZIDINE	
Waste Code:					U074	
Waste Code Desc:					1,4-DICHLORO-2-BUTENE (I,T) (OR) 2-BUTENE, 1,4-DICHLORO- (I,T)	
Waste Code:					U075	
Waste Code Desc:					DICHLORODIFLUOROMETHANE (OR) METHANE, DICHLORODIFLUORO-	
Waste Code:					U076	
Waste Code Desc:					ETHANE, 1,1-DICHLORO- (OR) ETHYLIDENE DICHLORIDE	
Waste Code:					U077	
Waste Code Desc:					ETHANE, 1,2-DICHLORO- (OR) ETHYLENE DICHLORIDE	
Waste Code:					U078	
Waste Code Desc:					1,1-DICHLOROETHYLENE (OR) ETHENE, 1,1-DICHLORO-	
Waste Code:					U079	
Waste Code Desc:					1,2-DICHLOROETHYLENE (OR) ETHENE, 1,2-DICHLORO-, (E)-	
Waste Code:					U080	
Waste Code Desc:					METHANE, DICHLORO- (OR) METHYLENE CHLORIDE	
Waste Code:					U081	
Waste Code Desc:					2,4-DICHLOROPHENOL (OR) PHENOL, 2,4-DICHLORO-	
Waste Code:					U082	
Waste Code Desc:					2,6-DICHLOROPHENOL (OR) PHENOL, 2,6-DICHLORO-	
Waste Code:					U083	
Waste Code Desc:					PROPANE, 1,2-DICHLORO- (OR) PROPYLENE DICHLORIDE	
Waste Code:					U084	

<i>Map Key</i>	<i>Number of Records</i>	<i>Direction</i>	<i>Distance (mi/ft)</i>	<i>Elev/Diff (ft)</i>	<i>Site</i>	<i>DB</i>
Waste Code Desc:		1,3-DICHLOROPROPENE (OR) 1-PROPENE, 1,3-DICHLORO-				
Waste Code:		U085				
Waste Code Desc:		1,2:3,4-DIEPOXYBUTANE (I,T) (OR) 2,2'-BIOXIRANE				
Waste Code:		U086				
Waste Code Desc:		HYDRAZINE, 1,2-DIETHYL- (OR) N,N'-DIETHYLHYDRAZINE				
Waste Code:		U087				
Waste Code Desc:		O,O-DIETHYL S-METHYL DITHIOPHOSPHATE (OR) PHOSPHORODITHIOIC ACID, O,O-DIETHYL S-METHYL ESTER				
Waste Code:		U088				
Waste Code Desc:		1,2-BENZENEDICARBOXYLIC ACID, DIETHYL ESTER (OR) DIETHYL PHTHALATE				
Waste Code:		U089				
Waste Code Desc:		DIETHYLSTILBESTEROL (OR) PHENOL, 4,4'-(1,2-DIETHYL-1,2-ETHENEDIYL)BIS, (E)-				
Waste Code:		U090				
Waste Code Desc:		1,3-BENZODIOXOLE, 5-PROPYL- (OR) DIHYDROSAFROLE				
Waste Code:		U091				
Waste Code Desc:		[1,1'-BIPHENYL]-4,4'-DIAMINE, 3,3'-DIMETHOXY- (OR) 3,3'-DIMETHOXYBENZIDINE				
Waste Code:		U092				
Waste Code Desc:		DIMETHYLAMINE (I) (OR) METHANAMINE, N-METHYL- (I)				
Waste Code:		U093				
Waste Code Desc:		BENZENAMINE, N,N-DIMETHYL-4-(PHENYLAZO)- (OR) P-DIMETHYLAMINOAZOBENZENE				
Waste Code:		U094				
Waste Code Desc:		7,12-DIMETHYLBENZ[A]ANTHRACENE (OR) BENZ[A]ANTHRACENE, 7,12-DIMETHYL-				
Waste Code:		U095				
Waste Code Desc:		[1,1'-BIPHENYL]-4,4'-DIAMINE, 3,3'-DIMETHYL- (OR) 3,3'-DIMETHYLBENZIDINE				
Waste Code:		U096				
Waste Code Desc:		ALPHA,ALPHA-DIMETHYLBENZYLHYDROPEROXIDE (R) (OR) HYDROPEROXIDE, 1-METHYL-1-PHENYLETHYL- (R)				
Waste Code:		U097				
Waste Code Desc:		CARBAMIC CHLORIDE, DIMETHYL- (OR) DIMETHYLCARBAMOYL CHLORIDE				
Waste Code:		U098				
Waste Code Desc:		1,1-DIMETHYLHYDRAZINE (OR) HYDRAZINE, 1,1-DIMETHYL-				
Waste Code:		U099				
Waste Code Desc:		1,2-DIMETHYLHYDRAZINE (OR) HYDRAZINE, 1,2-DIPHENYL-				
Waste Code:		U101				
Waste Code Desc:		2,4-DIMETHYLPHENOL (OR) PHENOL, 2,4-DIMETHYL-				
Waste Code:		U102				
Waste Code Desc:		1,2-BENZENEDICARBOXYLIC ACID, DIMETHYL ESTER (OR) DIMETHYL PHTHALATE				
Waste Code:		U103				
Waste Code Desc:		DIMETHYL SULFATE (OR) SULFURIC ACID, DIMETHYL ESTER				
Waste Code:		U105				
Waste Code Desc:		2,4-DINITROTOLUENE (OR) BENZENE, 1-METHYL-2,4-DINITRO-				
Waste Code:		U106				
Waste Code Desc:		2,6-DINITROTOLUENE (OR) BENZENE, 2-METHYL-1,3-DINITRO-				
Waste Code:		U107				
Waste Code Desc:		1,2-BENZENEDICARBOXYLIC ACID, DIOCTYL ESTER (OR) DI-N-OCTYL PHTHALATE				
Waste Code:		U108				
Waste Code Desc:		1,4-DIETHYLENEOXIDE (OR) 1,4-DIOXANE				

<i>Map Key</i>	<i>Number of Records</i>	<i>Direction</i>	<i>Distance (mi/ft)</i>	<i>Elev/Diff (ft)</i>	<i>Site</i>	<i>DB</i>
Waste Code:		U109				
Waste Code Desc:		1,2-DIPHENYLHYDRAZINE (OR) HYDRAZINE, 1,2-DIPHENYL-				
Waste Code:		U110				
Waste Code Desc:		1-PROPANIMINE, N-PROPYL-(I) (OR) DIPROPYLAMINE (I)				
Waste Code:		U111				
Waste Code Desc:		1-PROPANAMINE, N-NITROSO-N-PROPYL- (OR) DI-N-PROPYLNITROSAMINE				
Waste Code:		U112				
Waste Code Desc:		ACETIC ACID, ETHYL ESTER (I) (OR) ETHYL ACETATE (I)				
Waste Code:		U113				
Waste Code Desc:		2-PROPENOIC ACID, ETHYL ESTER (I) (OR) ETHYL ACRYLATE (I)				
Waste Code:		U114				
Waste Code Desc:		CARBAMODITHIOIC ACID, 1,2-ETHANEDIYLBIS-, SALTS & ESTERS (OR) ETHYLENEBISDITHIOCARBAMIC ACID, SALTS & ESTERS				
Waste Code:		U115				
Waste Code Desc:		ETHYLENE OXIDE (I,T) (OR) OXIRANE (I,T)				
Waste Code:		U116				
Waste Code Desc:		2-IMIDAZOLIDINETHIONE (OR) ETHYLENETHIOUREA				
Waste Code:		U117				
Waste Code Desc:		ETHANE, 1,1'-OXYBIS-(I) (OR) ETHYL ETHER (I)				
Waste Code:		U118				
Waste Code Desc:		2-PROPENOIC ACID, 2-METHYL-, ETHYL ESTER (OR) ETHYL METHACRYLATE				
Waste Code:		U119				
Waste Code Desc:		ETHYL METHANESULFONATE (OR) METHANESULFONIC ACID, ETHYL ESTER				
Waste Code:		U120				
Waste Code Desc:		FLUORANTHENE				
Waste Code:		U121				
Waste Code Desc:		METHANE, TRICHLOROFLUORO- (OR) TRICHLOROMONOFUOROMETHANE				
Waste Code:		U122				
Waste Code Desc:		FORMALDEHYDE				
Waste Code:		U123				
Waste Code Desc:		FORMIC ACID (C,T)				
Waste Code:		U124				
Waste Code Desc:		FURAN (I) (OR) FURFURAN (I)				
Waste Code:		U125				
Waste Code Desc:		2-FURANCARBOXALDEHYDE (I) (OR) FURFURAL (I)				
Waste Code:		U126				
Waste Code Desc:		GLYCIDYLALDEHYDE (OR) OXIRANECARBOXYALDEHYDE				
Waste Code:		U127				
Waste Code Desc:		BENZENE, HEXACHLORO- (OR) HEXACHLOROBENZENE				
Waste Code:		U128				
Waste Code Desc:		1,3-BUTADIENE, 1,1,2,3,4,4-HEXACHLORO- (OR) HEXACHLOROBUTADIENE				
Waste Code:		U129				
Waste Code Desc:		CYCLOHEXANE, 1,2,3,4,5,6-HEXACHLORO-, (1ALPHA, 2ALPHA, 3BETA, 4ALPHA, 5ALPHA, 6BETA)- (OR) LINDANE				
Waste Code:		U130				
Waste Code Desc:		1,3-CYCLOPENTADIENE, 1,2,3,4,5,5-HEXACHLORO- (OR) HEXACHLOROCYCLOPENTADIENE				

Map Key	Number of Records	Direction	Distance (mi/ft)	Elev/Diff (ft)	Site	DB
Waste Code:		U131				
Waste Code Desc:		ETHANE, HEXACHLORO- (OR) HEXACHLOROETHANE				
Waste Code:		U132				
Waste Code Desc:		HEXACHLOROPHENE (OR) PHENOL, 2,2'-METHYLENEBIS[3,4,6-TRICHLORO-				
Waste Code:		U133				
Waste Code Desc:		HYDRAZINE (R,T)				
Waste Code:		U134				
Waste Code Desc:		HYDROFLUORIC ACID (C,T) (OR) HYDROGEN FLUORIDE (C,T)				
Waste Code:		U135				
Waste Code Desc:		HYDROGEN SULFIDE (OR) HYDROGEN SULFIDE H2S				
Waste Code:		U136				
Waste Code Desc:		ARSINIC ACID, DIMETHYL- (OR) CACODYLIC ACID				
Waste Code:		U137				
Waste Code Desc:		INDENO[1,2,3-CD]PYRENE				
Waste Code:		U138				
Waste Code Desc:		METHANE, IODO- (OR) METHYL IODIDE				
Waste Code:		U140				
Waste Code Desc:		1-PROPANOL, 2-METHYL- (I,T) (OR) ISOBUTYL ALCOHOL (I,T)				
Waste Code:		U141				
Waste Code Desc:		1,3-BENZODIOXOLE, 5-(1-PROPENYL)- (OR) ISOSAFROLE				
Waste Code:		U142				
Waste Code Desc:		1,3,4-METHENO-2H-CYCLOBUTA[CD]PENTALEN-2-ONE, 1,1A,3,3A,4,5,5,5A,5B,6- DECACHLOROOCCTAHYDRO- (OR) KEPONE				
Waste Code:		U143				
Waste Code Desc:		2-BUTENOIC ACID, 2-METHYL-, 7-[[2,3-DIHYDROXY-2-(1-METHOXYETHYL)-3-METHYL-1-OXOBUTOXY] METHYL]-2,3,5,7A-TETRAHYDRO-1H-PYRROLIZIN-1-YL ESTER, [1S-[1ALPHA(Z), 7(2S*,3R*), 7AALPHA]]- (OR) LASIOCARPINE				
Waste Code:		U144				
Waste Code Desc:		ACETIC ACID, LEAD(2+) SALT (OR) LEAD ACETATE				
Waste Code:		U145				
Waste Code Desc:		LEAD PHOSPHATE (OR) PHOSPHORIC ACID, LEAD(2+) SALT (2:3)				
Waste Code:		U146				
Waste Code Desc:		LEAD SUBACETATE (OR) LEAD, BIS(ACETATO-O)TETRAHYDROXYTRI-				
Waste Code:		U147				
Waste Code Desc:		2,5-FURANDIONE (OR) MALEIC ANHYDRIDE				
Waste Code:		U148				
Waste Code Desc:		3,6-PYRIDAZINEDIONE, 1,2-DIHYDRO- (OR) MALEIC HYDRAZIDE				
Waste Code:		U149				
Waste Code Desc:		MALONONITRILE (OR) PROPANEDINITRILE				
Waste Code:		U150				
Waste Code Desc:		L-PHENYLALANINE, 4-[BIS(2-CHLOROETHYL)AMINO]- (OR) MELPHALAN				
Waste Code:		U151				
Waste Code Desc:		MERCURY				
Waste Code:		U152				
Waste Code Desc:		2-PROPENENITRILE, 2-METHYL- (I,T) (OR) METHACRYLONITRILE (I,T)				
Waste Code:		U153				
Waste Code Desc:		METHANETHIOL (I,T) (OR) THIOMETHANOL (I,T)				

<i>Map Key</i>	<i>Number of Records</i>	<i>Direction</i>	<i>Distance (mi/ft)</i>	<i>Elev/Diff (ft)</i>	<i>Site</i>	<i>DB</i>
Waste Code:		U154				
Waste Code Desc:		METHANOL (I) (OR) METHYL ALCOHOL (I)				
Waste Code:		U155				
Waste Code Desc:		1,2-ETHANEDIAMINE, N,N-DIMETHYL-N'-2-PYRIDINYL-N'-(2-THIENYLMETHYL)- (OR) METHAPYRILENE				
Waste Code:		U156				
Waste Code Desc:		CARBOCHLORIDIC ACID, METHYL ESTER, (I,T) (OR) METHYL CHLOROCARBONATE (I,T)				
Waste Code:		U157				
Waste Code Desc:		3-METHYLCHOLANTHRENE (OR) BENZ[J]ACEANTHRYLENE, 1,2-DIHYDRO-3-METHYL-				
Waste Code:		U158				
Waste Code Desc:		4,4'-METHYLENEBIS(2-CHLOROANILINE) (OR) BENZENAMINE, 4,4'-METHYLENEBIS[2-CHLORO-				
Waste Code:		U159				
Waste Code Desc:		2-BUTANONE (I,T) (OR) METHYL ETHYL KETONE (MEK) (I,T)				
Waste Code:		U160				
Waste Code Desc:		2-BUTANONE, PEROXIDE (R,T) (OR) METHYL ETHYL KETONE PEROXIDE (R,T)				
Waste Code:		U161				
Waste Code Desc:		4-METHYL-2-PENTANONE (I) (OR) METHYL ISOBUTYL KETONE (I) (OR) PENTANOL, 4-METHYL-				
Waste Code:		U162				
Waste Code Desc:		2-PROPENOIC ACID, 2-METHYL-, METHYL ESTER (I,T) (OR) METHYL METHACRYLATE (I,T)				
Waste Code:		U163				
Waste Code Desc:		GUANIDINE, N-METHYL-N'-NITRO-N-NITROSO- (OR) MNNG				
Waste Code:		U164				
Waste Code Desc:		4(1H)-PYRIMIDINONE, 2,3-DIHYDRO-6-METHYL-2-THIOXO- (OR) METHYLTHIOURACIL				
Waste Code:		U165				
Waste Code Desc:		NAPHTHALENE				
Waste Code:		U166				
Waste Code Desc:		1,4-NAPHTHALENEDIONE (OR) 1,4-NAPHTHOQUINONE				
Waste Code:		U167				
Waste Code Desc:		1-NAPHTHALENAMINE (OR) ALPHA-NAPHTHYLAMINE				
Waste Code:		U168				
Waste Code Desc:		2-NAPHTHALENAMINE (OR) BETA-NAPHTHYLAMINE				
Waste Code:		U169				
Waste Code Desc:		BENZENE, NITRO- (OR) NITROBENZENE (I,T)				
Waste Code:		U170				
Waste Code Desc:		P-NITROPHENOL (I,T) (OR) PHENOL, 4-NITRO-				
Waste Code:		U171				
Waste Code Desc:		2-NITROPROPANE (I,T) (OR) PROPANE, 2-NITRO- (I,T)				
Waste Code:		U172				
Waste Code Desc:		1-BUTANAMINE, N-BUTYL-N-NITROSO- (OR) N-NITROSODI-N-BUTYLAMINE				
Waste Code:		U173				
Waste Code Desc:		ETHANOL, 2,2'-(NITROSOIMINO)BIS- (OR) N-NITROSODIETHANOLAMINE				
Waste Code:		U174				
Waste Code Desc:		ETHANAMINE, N-ETHYL-N-NITROSO- (OR) N-NITROSODIETHYLAMINE				
Waste Code:		U176				
Waste Code Desc:		N-NITROSO-N-ETHYLUREA (OR) UREA, N-ETHYL-N-NITROSO-				
Waste Code:		U177				
Waste Code Desc:		N-NITROSO-N-METHYLUREA (OR) UREA, N-METHYL-N-NITROSO-				

Map Key	Number of Records	Direction	Distance (mi/ft)	Elev/Diff (ft)	Site	DB
Waste Code:					U178	
Waste Code Desc:					CARBAMIC ACID, METHYLNITROSO-, ETHYL ESTER (OR) N-NITROSO-N-METHYLURETHANE	
Waste Code:					U179	
Waste Code Desc:					N-NITROSOPIPERIDINE (OR) PIPERIDINE, 1-NITROSO-	
Waste Code:					U180	
Waste Code Desc:					N-NITROSOPYRROLIDINE (OR) PYRROLIDINE, 1-NITROSO-	
Waste Code:					U181	
Waste Code Desc:					5-NITRO-O-TOLUIDINE (OR) BENZENAMINE, 2-METHYL-5-NITRO	
Waste Code:					U182	
Waste Code Desc:					1,3,5-TRIOXANE, 2,4,6-TRIMETHYL- (OR) PARALDEHYDE	
Waste Code:					U183	
Waste Code Desc:					BENZENE, PENTACHLORO- (OR) PENTACHLOROBENZENE	
Waste Code:					U184	
Waste Code Desc:					ETHANE, PENTACHLORO- (OR) PENTACHLOROETHANE	
Waste Code:					U185	
Waste Code Desc:					BENZENE, PENTACHLORONITRO- (OR) PENTACHLORONITROBENZENE (PCNB)	
Waste Code:					U186	
Waste Code Desc:					1,3-PENTADIENE (I) (OR) 1-METHYLBUTADIENE (I)	
Waste Code:					U187	
Waste Code Desc:					ACETAMIDE, N-(4-ETHOXYPHENYL)- (OR) PHENACETIN	
Waste Code:					U188	
Waste Code Desc:					PHENOL	
Waste Code:					U189	
Waste Code Desc:					PHOSPHORUS SULFIDE (R) (OR) SULFUR PHOSPHIDE (R)	
Waste Code:					U190	
Waste Code Desc:					1,3-ISOBENZOFURANDIONE (OR) PHTHALIC ANHYDRIDE	
Waste Code:					U191	
Waste Code Desc:					2-PICOLINE (OR) PYRIDINE, 2-METHYL-	
Waste Code:					U192	
Waste Code Desc:					BENZAMIDE, 3,5-DICHLORO-N-(1,1-DIMETHYL-2-PROPYNYL)- (OR) PRONAMIDE	
Waste Code:					U193	
Waste Code Desc:					1,2-OXATHIOLANE, 2,2-DIOXIDE (OR) 1,3-PROPANE SULTONE	
Waste Code:					U194	
Waste Code Desc:					1-PROPANAMINE (I,T) (OR) N-PROPYLAMINE (I,T)	
Waste Code:					U196	
Waste Code Desc:					PYRIDINE	
Waste Code:					U197	
Waste Code Desc:					2,5-CYCLOHEXADIENE-1,4-DIONE (OR) P-BENZOQUINONE	
Waste Code:					U200	
Waste Code Desc:					RESERPINE (OR) YOHIMBAN-16-CARBOXYLIC ACID, 11,17-DIMETHOXY-18-[(3,4,5-TRIMETHOXYBENZOYL) OXY]-, METHYL ESTER, (3BETA, 16BETA, 17ALPHA, 18BETA, 20ALPHA)-	
Waste Code:					U201	
Waste Code Desc:					1,3-BENZENEDIOL (OR) RESORCINOL	
Waste Code:					U202	
Waste Code Desc:					1,2-BENZISOTHIAZOL-3(2H)-ONE, 1,1-DIOXIDE, & SALTS (OR) SACCHARIN, & SALTS	
Waste Code:					U203	
Waste Code Desc:					1,3-BENZODIOXOLE, 5-(2-PROPENYL)- (OR) SAFROLE	

Map Key	Number of Records	Direction	Distance (mi/ft)	Elev/Diff (ft)	Site	DB
---------	----------------------	-----------	---------------------	-------------------	------	----

Waste Code:	U204					
Waste Code Desc:	SELENIOS ACID (OR) SELENIUM DIOXIDE					
Waste Code:	U205					
Waste Code Desc:	SELENIUM SULFIDE (OR) SELENIUM SULFIDE SES2 (R,T)					
Waste Code:	U206					
Waste Code Desc:	D-GLUCOSE, 2-DEOXY-2-[[[(METHYLNITROSOAMINO)-CARBONYL]AMINO]- (OR) GLUCOPYRANOSE, 2-DEOXY-2-(3-METHYL-3-NITROSOUREIDO)-,D- (OR) STREPTOZOTOCIN					
Waste Code:	U210					
Waste Code Desc:	ETHENE, TETRACHLORO- (OR) TETRACHLOROETHYLENE					
Waste Code:	U219					
Waste Code Desc:	THIOUREA					

Hazardous Waste Handler Details

Seq No:	5
Receive Date:	20100324
Handler Name:	NTW LLC 658
Fed Waste Generator:	2
Generator Code Description:	Small Quantity Generator
Source Type:	Notification

Waste Code Details

Waste Code:	D001
Waste Code Desc:	IGNITABLE WASTE
Waste Code:	D008
Waste Code Desc:	LEAD
Waste Code:	D039
Waste Code Desc:	TETRACHLOROETHYLENE
Waste Code:	D040
Waste Code Desc:	TRICHLOROETHYLENE

Hazardous Waste Handler Details

Seq No:	6
Receive Date:	20140602
Handler Name:	NTW LLC 658 D/B/A NTB
Fed Waste Generator:	3
Generator Code Description:	Very Small Quantity Generator
Source Type:	Notification

Waste Code Details

Waste Code:	D001
Waste Code Desc:	IGNITABLE WASTE
Waste Code:	D008
Waste Code Desc:	LEAD
Waste Code:	D009
Waste Code Desc:	MERCURY
Waste Code:	D018
Waste Code Desc:	BENZENE
Waste Code:	D039

Map Key	Number of Records	Direction	Distance (mi/ft)	Elev/Diff (ft)	Site	DB
Waste Code Desc:		TETRACHLOROETHYLENE				
Waste Code:		D040				
Waste Code Desc:		TRICHLOROETHYLENE				
Waste Code:		F001				
Waste Code Desc:		THE FOLLOWING SPENT HALOGENATED SOLVENTS USED IN DEGREASING: TETRACHLOROETHYLENE, TRICHLOROETHYLENE, METHYLENE CHLORIDE, 1,1,1-TRICHLOROETHANE, CARBON TETRACHLORIDE AND CHLORINATED FLUOROCARBONS; ALL SPENT SOLVENT MIXTURES/BLENDS USED IN DEGREASING CONTAINING, BEFORE USE, A TOTAL OF TEN PERCENT OR MORE (BY VOLUME) OF ONE OR MORE OF THE ABOVE HALOGENATED SOLVENTS OR THOSE SOLVENTS LISTED IN F002, F004, AND F005; AND STILL BOTTOMS FROM THE RECOVERY OF THESE SPENT SOLVENTS AND SPENT SOLVENT MIXTURES.				
Waste Code:		F002				
Waste Code Desc:		THE FOLLOWING SPENT HALOGENATED SOLVENTS: TETRACHLOROETHYLENE, METHYLENE CHLORIDE, TRICHLOROETHYLENE, 1,1,1-TRICHLOROETHANE, CHLOROBENZENE, 1,1,2-TRICHLORO-1,2,2-TRIFLUOROETHANE, ORTHO-DICHLOROBENZENE, TRICHLOROFLUOROMETHANE, AND 1,1,2, TRICHLOROETHANE; ALL SPENT SOLVENT MIXTURES/BLENDS CONTAINING, BEFORE USE, A TOTAL OF TEN PERCENT OR MORE (BY VOLUME) OF ONE OR MORE OF THE ABOVE HALOGENATED SOLVENTS OR THOSE SOLVENTS LISTED IN F001, F004, AND F005; AND STILL BOTTOMS FROM THE RECOVERY OF THESE SPENT SOLVENTS AND SPENT SOLVENT MIXTURES.				

Hazardous Waste Handler Details

Seq No: 7
Receive Date: 20150223
Handler Name: NTW LLC 658 D/B/A NTB
Fed Waste Generator: N
Generator Code Description: Not a Generator, Verified
Source Type: Notification

Waste Code Details

Waste Code:	D001
Waste Code Desc:	IGNITABLE WASTE
Waste Code:	D008
Waste Code Desc:	LEAD
Waste Code:	D009
Waste Code Desc:	MERCURY
Waste Code:	D018
Waste Code Desc:	BENZENE
Waste Code:	D039
Waste Code Desc:	TETRACHLOROETHYLENE
Waste Code:	D040
Waste Code Desc:	TRICHLOROETHYLENE
Waste Code:	F001
Waste Code Desc:	THE FOLLOWING SPENT HALOGENATED SOLVENTS USED IN DEGREASING: TETRACHLOROETHYLENE, TRICHLOROETHYLENE, METHYLENE CHLORIDE, 1,1,1-TRICHLOROETHANE, CARBON TETRACHLORIDE AND CHLORINATED FLUOROCARBONS; ALL SPENT SOLVENT MIXTURES/BLENDS USED IN DEGREASING CONTAINING, BEFORE USE, A TOTAL OF TEN PERCENT OR MORE (BY VOLUME) OF ONE OR MORE OF THE ABOVE HALOGENATED SOLVENTS OR THOSE SOLVENTS LISTED IN F002, F004, AND F005; AND STILL BOTTOMS FROM THE RECOVERY OF THESE SPENT SOLVENTS AND SPENT SOLVENT MIXTURES.
Waste Code:	F002
Waste Code Desc:	THE FOLLOWING SPENT HALOGENATED SOLVENTS: TETRACHLOROETHYLENE, METHYLENE CHLORIDE, TRICHLOROETHYLENE, 1,1,1-TRICHLOROETHANE, CHLOROBENZENE, 1,1,2-TRICHLORO-1,2,2-TRIFLUOROETHANE, ORTHO-DICHLOROBENZENE, TRICHLOROFLUOROMETHANE, AND 1,1,2, TRICHLOROETHANE; ALL SPENT SOLVENT MIXTURES/BLENDS CONTAINING, BEFORE USE, A TOTAL OF TEN PERCENT OR MORE (BY VOLUME) OF ONE OR MORE OF THE ABOVE HALOGENATED SOLVENTS OR THOSE SOLVENTS LISTED IN F001, F004, AND F005; AND STILL BOTTOMS FROM THE RECOVERY OF THESE SPENT SOLVENTS AND SPENT SOLVENT MIXTURES.

Map Key	Number of Records	Direction	Distance (mi/ft)	Elev/Diff (ft)	Site	DB
<u>Owner/Operator Details</u>						
Owner/Operator Ind:	Current Owner			Street No:	823	
Type:	Private			Street1:	DONALD ROSS RD	
Name:	TBC CORP			Street2:		
Dt Became Current:	20031129			City:	JUNO BEACH	
Dt Ended Current:				State:	FL	
Phone:	561-383-3000			Country:	US	
Source Type:	Notification			Zip:	33408	
Owner/Operator Ind:	Current Owner			Street No:	4300	
Type:	Private			Street1:	TBC WAY	
Name:	NTW LLC			Street2:		
Dt Became Current:	20100324			City:	PALM BEACH GARDENS	
Dt Ended Current:				State:	FL	
Phone:	561-383-3100			Country:	US	
Source Type:	Notification			Zip:	33410	
Owner/Operator Ind:	Current Operator			Street No:	823	
Type:	Private			Street1:	DONALD ROSS RD	
Name:	TIRE KINGDOM INC			Street2:		
Dt Became Current:	20031129			City:	JUNO BEACH	
Dt Ended Current:				State:	FL	
Phone:	561-383-3000			Country:	US	
Source Type:	Notification			Zip:	33408	
Owner/Operator Ind:	Current Owner			Street No:	4280	
Type:	Private			Street1:	PROFESSIONAL CENTER DR STE400	
Name:	NTW LLC			Street2:		
Dt Became Current:	20140602			City:	PALM BEACH GARDENS	
Dt Ended Current:				State:	FL	
Phone:	561-383-6000			Country:	US	
Source Type:	Notification			Zip:	33410	
Owner/Operator Ind:	Current Operator			Street No:		
Type:	Private			Street1:	OPERSTREET	
Name:	OPERNAME			Street2:		
Dt Became Current:				City:	OPERCITY	
Dt Ended Current:				State:	WY	
Phone:	404-555-1212			Country:		
Source Type:	Notification			Zip:	99999	
Owner/Operator Ind:	Current Operator			Street No:	4300	
Type:	Private			Street1:	TBC WAY	
Name:	NTW LLC			Street2:		
Dt Became Current:	20100324			City:	PALM BEACH GARDENS	
Dt Ended Current:				State:	FL	
Phone:	561-383-3100			Country:	US	
Source Type:	Notification			Zip:		
Owner/Operator Ind:	Current Owner			Street No:		
Type:	Private			Street1:	3333 BEVERLY RD	
Name:	SEARS ROEBUCK & CO			Street2:		
Dt Became Current:				City:	HOFFMAN ESTATES	
Dt Ended Current:				State:	IL	
Phone:	999-999-9999			Country:		
Source Type:	Notification			Zip:	60179	
Owner/Operator Ind:	Current Operator			Street No:	823	
Type:	Private			Street1:	DONALD ROSS RD	
Name:	TIRE KINGDOM INC			Street2:		
Dt Became Current:	20031129			City:	JUNO BEACH	
Dt Ended Current:	20100324			State:	FL	
Phone:	561-383-3000			Country:	US	
Source Type:	Notification			Zip:	33408	
Owner/Operator Ind:	Current Owner			Street No:	4300	

Map Key	Number of Records	Direction	Distance (mi/ft)	Elev/Diff (ft)	Site	DB
Type: Name: Dt Became Current: Dt Ended Current: Phone: Source Type:	Private NTW LLC 20100324 20140602 561-383-3100 Notification				Street1: Street2: City: State: Country: Zip:	TBC WAY PALM BEACH GARDENS FL US 33410
Owner/Operator Ind: Type: Name: Dt Became Current: Dt Ended Current: Phone: Source Type:	Current Owner Private SEARS ROEBUCK & CO 20031129 999-999-9999 Notification				Street No: Street1: Street2: City: State: Country: Zip:	 3333 BEVERLY RD HOFFMAN ESTATES IL US 60179
Owner/Operator Ind: Type: Name: Dt Became Current: Dt Ended Current: Phone: Source Type:	Current Owner Private TBC CORP 20031129 20100324 561-383-3000 Notification				Street No: Street1: Street2: City: State: Country: Zip:	823 DONALD ROSS RD JUNO BEACH FL US 33408
Owner/Operator Ind: Type: Name: Dt Became Current: Dt Ended Current: Phone: Source Type:	Current Operator Private NTW LLC D/B/A NTB 658 20140602 561-383-6000 Notification				Street No: Street1: Street2: City: State: Country: Zip:	4280 PROFESSIONAL CENTER DR STE400 PALM BEACH GARDENS FL US 33410
Historical Handler Details						
Receive Dt: Generator Code Description: Handler Name:	20140602 Very Small Quantity Generator NTW LLC 658 D/B/A NTB					
Receive Dt: Generator Code Description: Handler Name:	20100324 Small Quantity Generator NTW LLC 658					
Receive Dt: Generator Code Description: Handler Name:	20100129 Small Quantity Generator NTB					
Receive Dt: Generator Code Description: Handler Name:	20040511 Small Quantity Generator NTB					
Receive Dt: Generator Code Description: Handler Name:	20020205 Small Quantity Generator SEARS ROEBUCK & CO UNIT 7660					
Receive Dt: Generator Code Description: Handler Name:	19960524 Very Small Quantity Generator SEARS ROEBUCK & CO UNIT 7660					
<u>1</u>	7 of 12	ESE	0.10 / 541.54	256.52 / -27	FMR BURNETTES CLEANERS Columbia Mall Two Notch Road COLUMBIA SC	DRY CLEANERS
File No:	51772					
<u>1</u>	8 of 12	ESE	0.10 / 541.54	256.52 / -27	COLUMBIA PLACE ANCHOR LLC 7201 100 TWO NOTCH RD	LUST

Map Key	Number of Records	Direction	Distance (mi/ft)	Elev/Diff (ft)	Site	DB
COLUMBIA SC 29223						
Permit:	N 13190				Site No (EFIS):	
Category:					Facility Name (EFIS):	
No of Tanks:	4				Fac Address (EFIS):	
Billable:	0				Facility City (EFIS):	
Abandoned:	4				Facility State (EFIS):	
Other:	0				Facility Zip (EFIS):	
Last Inspection:					Facility (Web):	COLUMBIA PLACE ANCHOR LLC
Facility:					Address (Web):	7201 100 TWO NOTCH RD
Facility Street:					City (Web):	COLUMBIA
Facilit City:					Zip Code (Web):	29223
Facility State :					County (Web):	RICHLAND
Facility Zip:					Phone (Web):	
County Code:	40				Tank Owner Phone:	803-788-4678
Fac County:					Land Owner Phone:	
Operator Phone:		803-788-4678				
Business Address:		7201 100 TWO NOTCH RD				
		COLUMBIA SC 29223				
Tank Owner Business Addr:		CBL & ASSOCIATES MANAGEMENT INC				
		2030 HAMILTON PL BLVD STE 500				
		CHATTANOOGA TN 37421-6000				
Land Owner Business Addr:		COLUMBIA PLACE ANCHOR LLC				
		7201 100 TWO NOTCH RD				
		COLUMBIA SC 29223				
Operator Business Addr:		CBL & ASSOCIATES MANAGEMENT INC				
		2030 HAMILTON PL BLVD STE 500				
		CHATTANOOGA TN 37421-6000				
Facility Link:		https://apps.des.sc.gov/USTRegistry/Home/siteDetails?permitNumber=UST13190				
Data Source:		SCDES Underground Storage Tank Registry (Web) (as of 2 Apr 2025)				

DHEC Online Registry - Release Report

Release No:	0	Project Manager:	PLACE, DENISE M
Source:	UST	Compliance Req:	True
Reported:	5/14/2007	Compliance Met:	False
Confirmed:		Compliance Date:	
RBCA/ Score:	/	Abatement Met:	
Responsible Party:	CBL & ASSOCIATES MANAGEMENT INC	NFA:	5/22/2007
Product:		Fin Type:	
Emergency Resp:		Fin Res Mechanism:	
Superb Qualified:		Cleanup MCL:	
Superb Determ Date:		Cleanup Initiated:	
Transferred:		Cleanup Complete:	
Release No:	0	Project Manager:	GLYMPH-FANT, REBA M
Source:		Compliance Req:	False
Reported:	7/3/1995	Compliance Met:	False
Confirmed:		Compliance Date:	
RBCA/ Score:	/	Abatement Met:	
Responsible Party:		NFA:	7/17/1995
Product:		Fin Type:	
Emergency Resp:		Fin Res Mechanism:	
Superb Qualified:		Cleanup MCL:	
Superb Determ Date:		Cleanup Initiated:	
Transferred:		Cleanup Complete:	

<u>1</u>	9 of 12	ESE	0.10 / 541.54	256.52 / -27	FMR BURNETTES CLEANERS 7201 TWO NOTCH RD STE CL300; MIRACLE EAR CENTER-SEARS; COLUMBIA SC	DRYCLEAN FUND
----------	---------	-----	------------------	-----------------	--	------------------

File No:	51772
Priority Group:	TIER N
Priority Group Desc:	No Funded Activity Planned

Map Key	Number of Records	Direction	Distance (mi/ft)	Elev/Diff (ft)	Site	DB
1	10 of 12	ESE	0.10 / 541.54	256.52 / -27	JC PENNY STORE & AUTO CENTER 7210 TWO NOTCH RD COLUMBIA SC	DELISTED LST

Delisted Leaking Above Ground Storage Tanks Details

Site ID: 3210
 Release No: 1
 Project Manager: WRIGHT JOHN
 Status: CLOSED
 Impacted Code: NO
 Type:
 Release Date: 3/17/2006
 Confirmed:
 NFA Dt: 4/1/2006
 Transfer:
 Product:
 Source:
 Tier:
 Truncated Note:
 Soil Impact Code:
 User Name: WRIGHTJW
 Release Xfer Date:
 Suspect NFA Date: 4/1/2006
 Release Source Code:
 Cleanup Complete Dt:
 Local Fac Last Name: JC PENNY STORE & AUTO CENTER
 Local Fac First Name:
 Address 2:
 State Code: SC
 County: Richland
 Zip Code: 29223
 Local Fac County: 40
 District Code: 5
 Rp Identifier 1: JC PENNY
 Rp Identifier 2:
 Product 2:
 Product 3:
 Product 4:
 Source 2:
 Source 3:
 Source 4:
 Original Source: LAST
 Record Date: 02-DEC-2019

1	11 of 12	ESE	0.10 / 541.54	256.52 / -27	COLUMBIA PLACE MALL MOVIES 7201 TWO NOTCH RD COLUMBIA SC	DELISTED LST
-------------------	----------	-----	---------------	--------------	--	--------------

Delisted Leaking Above Ground Storage Tanks Details

Site ID: 4402
 Release No: 1
 Project Manager: PHILLIPS CHRIS
 Status: PREAGEVL
 Impacted Code: NO
 Type:
 Release Date: 1/5/2010
 Confirmed:
 NFA Dt:
 Transfer:
 Product:

Map Key	Number of Records	Direction	Distance (mi/ft)	Elev/Diff (ft)	Site	DB
Source: Tier: Truncated Note: Soil Impact Code: User Name: PHILLIC2 Release Xfer Date: Suspect NFA Date: Release Source Code: Cleanup Complete Dt: Local Fac Last Name: COLUMBIA PLACE MALL MOVIES Local Fac First Name: Address 2: State Code: SC County: Richland Zip Code: Local Fac County: 40 District Code: 5 Rp Identifier 1: COLUMBIA PLACE Rp Identifier 2: Product 2: Product 3: Product 4: Source 2: Source 3: Source 4: Original Source: LAST Record Date: 02-DEC-2019						
1	12 of 12	ESE	0.10 / 541.54	256.52 / -27	SEARS AUTO CENTER UNIT 6013 7201 TWO NOTCH RD COLUMBIA SC	DELISTED LST

Delisted Leaking Above Ground Storage Tanks Details

Site ID: 1870
Release No: 1
Project Manager: BOYNTON S JENNIFER
Status: CLOSED
Impacted Code: NO
Type:
Release Date: 11/1/2001
Confirmed:
NFA Dt: 12/23/2002
Transfer:
Product:
Source:
Tier:
Truncated Note:
Soil Impact Code:
User Name: BOYNTOSJ
Release Xfer Date:
Suspect NFA Date: 12/23/2002
Release Source Code:
Cleanup Complete Dt:
Local Fac Last Name: SEARS AUTO CENTER UNIT 6013
Local Fac First Name:
Address 2:
State Code: SC
County: Richland
Zip Code: 29
Local Fac County: 40
District Code: 5
Rp Identifier 1: SEARS ROEBUCK AND COMPANY
Rp Identifier 2:
Product 2:
Product 3:

Map Key	Number of Records	Direction	Distance (mi/ft)	Elev/Diff (ft)	Site	DB
Product 4: Source 2: Source 3: Source 4: Original Source: LAST Record Date: 02-DEC-2019						

2	1 of 1	N	0.21 / 1,135.11	321.91 / 38	SCE&G- OAK PARK DRIVE SITE 2101 OAK PARK DR, COLUMBIA SC 29223 SC	SASPL
-------------------	--------	---	--------------------	----------------	--	-------

EPA ID: SCS123456885

Site Assessment Section Project List (SASPL)

County: RICHLAND

3	1 of 1	SSE	0.25 / 1,313.07	265.43 / -18	AUTO TRANSMISSION CENTER 6938 FAUST AVENUE COLUMBIA SC 29223	RCRA NON GEN
-------------------	--------	-----	--------------------	-----------------	--	-----------------

Handler ID: SCD126417864
Generator Status: N
Recycler Activity?: NO
Recycler Activity Note: This facility has not been identified as a Recycler Facility from both the RCRA Handler and Biennial Report Modules.

Violation/Evaluation Summary

Note: NO RECORDS: As of Jan 2025, there are no Compliance Monitoring and Enforcement (violation) records associated with this facility (EPA ID).

Handler Summary

Importer:	No	Used Oil Transpor:	No
Mixed Waste Gen:	No	Used Oil Trans Fac:	No
Transporter:	No	Used Oil Processor:	No
Transfer Facility:	No	Used Oil Refiner:	No
Recycler:	No	Used Oil Burner:	No
Onsite Burner Exem:	No	Commercial TSD:	No
Furnace Exemption:	No	Recycl Nonstorage:	No
Underground Injec:	No		
Used Oil Market Burner:	No		
Used Oil Spec Marketer:	No		

Additional Handler Summary Details

Source Type:	N	NAIC 1:	811113
Seq No:	3	NAIC 2:	
Non Notifier:		NAIC 3:	
Receive Date:	20080109	NAIC 4:	
Active Site:	----	State:	SC
Land Type:	P	Location Latitude:	
In Handler Univ:	N	Location Longitude:	
In A Universe:	N	Loc GIS Primary:	N
Gen Status:	N	Loc GIS Origin:	
Report Cycle:		State District Owner:	SC
Accessibility:		State District:	CM
Region:	04		
Fed Waste Gen Owner:	HQ		
State Waste Generator Owner:	SC		
State Waste Generator:	4		

Map Key	Number of Records	Direction	Distance (mi/ft)	Elev/Diff (ft)	Site	DB
Short Term Generator:		N				
Uni Waste:		N				
Universal Waste Dest Facility:		N				
Federal Universal Waste:		N				
As Federally Regulated Tsdf:		-----				
As Converter Tsdf:		-----				
As State Regulated Tsdf:		-----				
As State Regulated Handler:		---				
Federal Indicator:		---				
Hsm:		N				
Subpart K:		----				
GPRA Permit:		N				
GPRA Renewal:		N				
Permit Renewal Wrkld:		-----				
Permwrk ID:		-----				
Perm Prog:		-----				
Pcwrkld:		-----				
Closwrkld:		-----				
GPRA Ca:		N				
Cawrkld:		N				
Subjca Tsd Discretion:		N				
NCAPS:		N				
EC Indicator:		N				
Ca725 Indicator:		N				
Ca750 Indicator:		N				
Operating Tsdf:		-----				
Full Enforcement:		-----				
Snc:		N				
Unaddressed Snc:		N				
Addressed Snc:		N				
Snc With Comp Sched:		N				
Fa Required:		-----				
Hhandler Last Change:		20160922				
Recognized Trader Importer:		N				
Recognized Trader Exporter:		N				
Slab Importer:		N				
Slab Exporter:		N				
Manifest Broker:		N				
Subpart P:		N				
Contact Language:		EN				
Handler Name:		AUTO TRANSMISSION CENTER				
Location Street No:		6938				
Location Street1:		FAUST AVENUE				
Location Street2:						
Location City:		COLUMBIA				
Location State:		SC				
Location Zip:		29223				
Location County Code:		SC079				
Location County Name:		RICHLAND				
Location Country:		US				
Contact Name:		ART FLOWERS				
Contact Street No:						
Contact Street1:		6938 FAUST AVENUE				
Contact Street2:						
Contact City:		COLUMBIA				
Contact State:		SC				
Contact Zip:		29223				
Contact Country:		US				
Contact Phone And Ext:		803-786-6029				
Contact Fax:						
Contact Email Address:						
Contact Title:						
Owner Name:		GARY L WAUGH				
Owner Type:		P				
Owner Seq:		3				
Operator Name:		OPERNAME				
Operator Type:		P				
Operator Seq:		2				
Public Notes:						

Map Key	Number of Records	Direction	Distance (mi/ft)	Elev/Diff (ft)	Site	DB
---------	----------------------	-----------	---------------------	-------------------	------	----

Hazardous Waste Handler Details

Seq No: 1
 Receive Date: 19950718
 Handler Name: AUTO TRANSMISSION CENTER
 Fed Waste Generator: 3
 Generator Code Description: Very Small Quantity Generator
 Source Type: Notification

Hazardous Waste Handler Details

Seq No: 2
 Receive Date: 20020327
 Handler Name: AUTO TRANSMISSION CENTER
 Fed Waste Generator: 2
 Generator Code Description: Small Quantity Generator
 Source Type: Notification

Waste Code Details

Waste Code: D000
 Waste Code Desc: DESCRIPTION

Waste Code: D001
 Waste Code Desc: IGNITABLE WASTE

Waste Code: D006
 Waste Code Desc: CADMIUM

Waste Code: D008
 Waste Code Desc: LEAD

Waste Code: D018
 Waste Code Desc: BENZENE

Waste Code: D035
 Waste Code Desc: METHYL ETHYL KETONE

Waste Code: D039
 Waste Code Desc: TETRACHLOROETHYLENE

Waste Code: D040
 Waste Code Desc: TRICHLOROETHYLENE

Hazardous Waste Handler Details

Seq No: 3
 Receive Date: 20080109
 Handler Name: AUTO TRANSMISSION CENTER
 Fed Waste Generator: N
 Generator Code Description: Not a Generator, Verified
 Source Type: Notification

Waste Code Details

Waste Code: D000
 Waste Code Desc: DESCRIPTION

Waste Code: D001
 Waste Code Desc: IGNITABLE WASTE

Map Key	Number of Records	Direction	Distance (mi/ft)	Elev/Diff (ft)	Site	DB
Waste Code:		D006				
Waste Code Desc:		CADMIUM				
Waste Code:		D008				
Waste Code Desc:		LEAD				
Waste Code:		D018				
Waste Code Desc:		BENZENE				
Waste Code:		D035				
Waste Code Desc:		METHYL ETHYL KETONE				
Waste Code:		D039				
Waste Code Desc:		TETRACHLOROETHYLENE				
Waste Code:		D040				
Waste Code Desc:		TRICHLOROETHYLENE				

Owner/Operator Details

Owner/Operator Ind:	Current Operator	Street No:	
Type:	Private	Street1:	OPERSTREET
Name:	OPERNAME	Street2:	
Dt Became Current:		City:	OPERCITY
Dt Ended Current:		State:	WY
Phone:	404-555-1212	Country:	
Source Type:	Notification	Zip:	99999
Owner/Operator Ind:	Current Owner	Street No:	
Type:	Private	Street1:	6938 FAUST AVE
Name:	GARY L WAUGH	Street2:	
Dt Became Current:		City:	COLUMBIA
Dt Ended Current:		State:	SC
Phone:	999-999-9999	Country:	
Source Type:	Notification	Zip:	29223

Historical Handler Details

Receive Dt:	20020327
Generator Code Description:	Small Quantity Generator
Handler Name:	AUTO TRANSMISSION CENTER
Receive Dt:	19950718
Generator Code Description:	Very Small Quantity Generator
Handler Name:	AUTO TRANSMISSION CENTER

4	1 of 2	E	0.27 / 1,451.05	241.32 / -42	BURNETTES CLEANERS INC 7045 PARKLANE RD, COLUMBIA SC 29204 SC	SASPL
-------------------	--------	---	--------------------	-----------------	--	-------

EPA ID: SCDRY0052546

Site Assessment Section Project List (SASPL)

County: RICHLAND

4	2 of 2	E	0.27 / 1,451.05	241.32 / -42	BURNETTES CLEANERS INC 7045 PARKLANE RD; COLUMBIA SC	DRYCLEAN FUND
-------------------	--------	---	--------------------	-----------------	--	------------------

File No: 52546
Priority Group: TIER D
Priority Group Desc: Data Gaps

Map Key	Number of Records	Direction	Distance (mi/ft)	Elev/Diff (ft)	Site	DB
<u>5</u>	1 of 1	E	0.30 / 1,598.50	242.22 / -41	BURNETTES DRY CLEANERS 7121A PARKLANE RD COLUMBIA SC	DELISTED LST

Delisted Leaking Above Ground Storage Tanks Details

Site ID: 1596
 Release No: 1
 Project Manager: BOYNTON S JENNIFER
 Status: TRANSFER
 Impacted Code: YES
 Type:
 Release Date: 9/20/2000
 Confirmed:
 NFA Dt:
 Transfer: 11/1/2000
 Product:
 Source:
 Tier:
 Truncated Note:
 Soil Impact Code:
 User Name: BOYNTOSJ
 Release Xfer Date: 11/1/2000
 Suspect NFA Date:
 Release Source Code:
 Cleanup Complete Dt:
 Local Fac Last Name: BURNETTES DRY CLEANERS
 Local Fac First Name:
 Address 2:
 State Code: SC
 County: Richland
 Zip Code: 29
 Local Fac County: 40
 District Code: 5
 Rp Identifier 1: COLUMBIA JOINT VENTURE
 Rp Identifier 2:
 Product 2:
 Product 3:
 Product 4:
 Source 2:
 Source 3:
 Source 4:
 Original Source: LAST
 Record Date: 02-DEC-2019

<u>6</u>	1 of 2	ENE	0.32 / 1,690.02	255.45 / -28	PARKLANE AMOCO 7301 PARKLANE RD COLUMBIA SC 29036-9799	LUST
Permit:	R 12405			Site No (EFIS):	UST-12405	
Category:	Retail Sales			Facility Name (EFIS):	PARKLANE AMOCO	
No of Tanks:	3			Fac Address (EFIS):	7301 PARKLANE RD	
Billable:	3			Facility City (EFIS):	COLUMBIA	
Abandoned:	0			Facility State (EFIS):	SC	
Other:	0			Facility Zip (EFIS):	29036-9799	
Last Inspection:	12/12/2024			Facility (Web):	PARKLANE AMOCO	
Facility:	PARKLANE AMOCO			Address (Web):	7301 PARKLANE RD	
Facility Street:	7301 PARKLANE RD			City (Web):	COLUMBIA	
Facilit City:	COLUMBIA			Zip Code (Web):	29036-9799	
Facility State :	SC			County (Web):	RICHLAND	
Facility Zip:	29036-9799			Phone (Web):	803-776-1246	
County Code:	40			Tank Owner Phone:	803-318-2555	
Fac County:				Land Owner Phone:	803-318-2555	

Map Key	Number of Records	Direction	Distance (mi/ft)	Elev/Diff (ft)	Site	DB
Operator Phone:		803-318-2555				
Business Address:		7301 PARKLANE RD COLUMBIA SC 29036-9799				
Tank Owner Business Addr:		GURU RAM DAS INC 100 OLD CAMP RD ELGIN SC 29045				
Land Owner Business Addr:		GURU RAM DAS INC 100 OLD CAMP RD ELGIN SC 29045				
Operator Business Addr:		SINGH, RANJIT 315 MALLET HILL RD COLUMBIA SC 29223-3224				
Facility Link:		https://apps.des.sc.gov/USTRegistry/Home/siteDetails?permitNumber=UST12405				
Data Source:		SCDES Underground Storage Tank Registry (Web) (as of 2 Apr 2025); DHEC Confirmed Release Report (LUST) (as of 11 Dec 2024); DHEC LUST Data (EFIS) (as of 5 Sep 2017)				

DHEC Online Registry - Release Report

Release No:	1	Project Manager:	EPPERSON, ERIN E
Source:	UST	Compliance Req:	True
Reported:	10/27/1997	Compliance Met:	True
Confirmed:	11/26/1997	Compliance Date:	
RBCA/ Score:	3AA - Short term 1-2 years threat / 43	Abatement Met:	5/4/1998
Responsible Party:	MCDANIEL TRUST, U T	NFA:	8/22/2024
Product:		Fin Type:	DHEC SUPERB
Emergency Resp:		Fin Res Mechanism:	
Superb Qualified:		Cleanup MCL:	8/22/2024
Superb Determ Date:		Cleanup Initiated:	10/1/1998
Transferred:		Cleanup Complete:	

DHEC Confirmed Release Report

Release No:	1	Confirmed:	11/26/1997
NFA:	8/22/2024	Tank Owner:	GURU RAM DAS INC
Product:	PETRO	Status Desc:	
Proj Mgr:	EPPERSEE	Score:	
Status:	7	Rank:	3AA
Reported:	10/27/1997		
Rank Desc:			
Facility:	PARKLANE AMOCO		
Facility Street:	7301 PARKLANE RD		
Facility City:	COLUMBIA		
Fac County:	Richland		
Facility Zip:	29036-9799		
Facility State:	SC		

DHEC EFIS Data Details (Revised 9/5/2017)

Release No:	1
Release Date:	10/27/1997
Project Mgr:	DS
Confirmed Date:	11/26/1997
Cleanup Comp Date:	
Cleanup Comp Mcl Dt:	
RP Name:	U T MCDANIEL
RP Address:	398 ST THOMAS CHURCH RD
RP City:	CHAPIN
RP State:	SC
RP Zip:	29036
SSTL Estab Cd:	CASE
SCRBCA Class Cd:	CLASS1D
Depth to GW:	17
GW Flow Dir Cod:	E
Receptor Type Cd:	KUHN, KIMBERLY M
Rel Fin Type Cd:	DEPT
CoC Concentrate Cd:	

Map Key	Number of Records	Direction	Distance (mi/ft)	Elev/Diff (ft)	Site	DB
6	2 of2	ENE	0.32 / 1,690.02	255.45 / -28	PARKLANE AMOCO 7301 PARKLANE RD COLUMBIA SC 29036-9799	RCR
Site ID:		12405				
REL:		1				
Tax Map ID:		17002-04-10				
Reported:		10/27/97				
CU>MCL:		08/22/24				
Latitude:		34.07069				
Longitude:		-80.9594				
7	1 of2	ENE	0.36 / 1,874.97	248.51 / -35	LEXINGTON DRY CLEANING 7228 PARKLANE RD, COLUMBIA SC 29223 SC	SASPL
EPA ID:		SCDRY0050152				
<u>Site Assessment Section Project List (SASPL)</u>						
County:		RICHLAND				
7	2 of2	ENE	0.36 / 1,874.97	248.51 / -35	LEXINGTON DRY CLEANING 7228 PARKLANE RD; COLUMBIA SC	DRYCLEAN FUND
File No:		50152				
Priority Group:		TIER II				
Priority Group Desc:		Second Priority				
8	1 of3	ENE	0.36 / 1,889.36	247.70 / -36	AM PM FOOD MART 7230 PARKLANE RD COLUMBIA SC 29204	LUST
Permit:		R 07672	Site No (EFIS):		UST-07672	
Category:		Retail Sales	Facility Name (EFIS):		AM PM FOOD MART	
No of Tanks:		4	Fac Address (EFIS):		7230 PARKLANE RD	
Billable:		1	Facility City (EFIS):		COLUMBIA	
Abandoned:		3	Facility State (EFIS):		SC	
Other:		0	Facility Zip (EFIS):		29204	
Last Inspection:		11/13/2024	Facility (Web):		AM PM FOOD MART	
Facility:		AM PM FOOD MART	Address (Web):		7230 PARKLANE RD	
Facility Street:		7230 PARKLANE RD	City (Web):		COLUMBIA	
Facilit City:		COLUMBIA	Zip Code (Web):		29204	
Facility State :		SC	County (Web):		RICHLAND	
Facility Zip:		29204	Phone (Web):		803-788-7991	
County Code:		40	Tank Owner Phone:		803-317-4950	
Fac County:			Land Owner Phone:			
Operator Phone:		803-788-7991				
Business Address:		7230 PARKLANE RD COLUMBIA SC 29204				
Tank Owner Business Addr:		SINGH, SHINDA 7230 PARKLANE RD COLUMBIA SC 29204				
Land Owner Business Addr:						
Operator Business Addr:		AM PM FOOD MART 7230 PARKLANE RD COLUMBIA SC 29204				
Facility Link:		https://apps.des.sc.gov/USTRegistry/Home/siteDetails?permitNumber=UST07672				
Data Source:		SCDES Underground Storage Tank Registry (Web) (as of 2 Apr 2025); DHEC Confirmed Release Report (LUST) (as of 11 Dec 2024); DHEC LUST Data (EFIS) (as of 5 Sep 2017)				

Map Key	Number of Records	Direction	Distance (mi/ft)	Elev/Diff (ft)	Site	DB
---------	----------------------	-----------	---------------------	-------------------	------	----

DHEC Online Registry - Release Report

Release No:	1	Project Manager:	ABERNATHY, JOHN D
Source:	UST	Compliance Req:	False
Reported:	7/1/1988	Compliance Met:	False
Confirmed:	9/13/1988	Compliance Date:	
RBCA/ Score:	1D - Chemicals detected in water / 4	Abatement Met:	3/18/1992
Responsible Party:	E Z SERVE CONVENIENT STORE	NFA:	12/31/2001
Product:		Fin Type:	DHEC SUPERB
Emergency Resp:		Fin Res Mechanism:	
Superb Qualified:		Cleanup MCL:	12/31/2001
Superb Determ Date:		Cleanup Initiated:	1/17/1989
Transferred:		Cleanup Complete:	

Release No:	2	Project Manager:	ABERNATHY, JOHN D
Source:	UST	Compliance Req:	True
Reported:	5/14/2001	Compliance Met:	True
Confirmed:	5/14/2001	Compliance Date:	9/17/2001
RBCA/ Score:	5A - No pending threat, additional data / 1	Abatement Met:	
Responsible Party:	LIL CRICKET FOOD STORES	NFA:	12/31/2001
Product:	Petroleum	Fin Type:	With SUPERB 25K deductible
Emergency Resp:		Fin Res Mechanism:	
Superb Qualified:		Cleanup MCL:	12/31/2001
Superb Determ Date:		Cleanup Initiated:	5/14/2001
Transferred:		Cleanup Complete:	

DHEC Confirmed Release Report

Release No:	2	Confirmed:	5/14/2001
NFA:	12/31/2001	Tank Owner:	SHINDA SINGH
Product:	PETROL	Status Desc:	
Proj Mgr:	ABERNAJD	Score:	
Status:	1	Rank:	5A
Reported:	5/14/2001		
Rank Desc:	No pending treat, additional data		
Facility:	AM PM FOOD MART		
Facility Street:	7230 PARKLANE RD		
Facility City:	COLUMBIA		
Fac County:	Richland		
Facility Zip:	29204		
Facility State:	SC		

Release No:	1	Confirmed:	9/13/1988
NFA:	12/31/2001	Tank Owner:	SHINDA SINGH
Product:	PETRO	Status Desc:	
Proj Mgr:	ABERNAJD	Score:	
Status:	4	Rank:	1D
Reported:	7/1/1988		
Rank Desc:	Chemicals detected in water		
Facility:	AM PM FOOD MART		
Facility Street:	7230 PARKLANE RD		
Facility City:	COLUMBIA		
Fac County:	Richland		
Facility Zip:	29204		
Facility State:	SC		

DHEC EFIS Data Details (Revised 9/5/2017)

Release No:	2
Release Date:	5/14/2001
Project Mgr:	W25
Confirmed Date:	5/14/2001
Cleanup Comp Date:	
Cleanup Comp Mcl Dt:	12/31/2001

Map Key	Number of Records	Direction	Distance (mi/ft)	Elev/Diff (ft)	Site	DB
RP Name: RP Address: RP City: RP State: RP Zip: SSTL Estab Cd: SCRBCA Class Cd: Depth to GW: GW Flow Dir Cod: Receptor Type Cd: Rel Fin Type Cd: CoC Concentrate Cd:		LIL CRICKET FOOD STORES 1410 COMMONWEALTH DR STE 202 WILMINGTON NC 28403-0377 CLASS5A ABERNATHY, JOHN D 				

DHEC EFIS Data Details (Revised 9/5/2017)

Release No: 1
Release Date: 7/1/1988
Project Mgr: DS
Confirmed Date: 9/13/1988
Cleanup Comp Date:
Cleanup Comp Mcl Dt: 12/31/2001
RP Name: E Z SERVE CONVENIENT STORE
RP Address: PO BOX 922021
RP City: HOUSTON
RP State: TX
RP Zip: 77292
SSTL Estab Cd: MR
SCRBCA Class Cd: CLASS1D
Depth to GW: 16
GW Flow Dir Cod: E
Receptor Type Cd: ABERNATHY, JOHN D
Rel Fin Type Cd:
CoC Concentrate Cd:

<u>8</u>	2 of 3	ENE	0.36 / 1,889.36	247.70 / -36	AM PM FOOD MART 7230 PARKLANE RD COLUMBIA SC 29204	RCR
Site ID: REL: Tax Map ID: Reported: CU>MCL: Latitude: Longitude:		07672 2 R17005-01-02 05/14/01 12/31/01 34.06999 -80.95849				

<u>8</u>	3 of 3	ENE	0.36 / 1,889.36	247.70 / -36	AM PM FOOD MART 7230 PARKLANE RD COLUMBIA SC 29204	RCR
Site ID: REL: Tax Map ID: Reported: CU>MCL: Latitude: Longitude:		07672 1 R17005-01-02 07/01/88 12/31/01 34.06999 -80.95849				

<u>9</u>	1 of 2	ESE	0.42 / 2,232.69	223.76 / -60	SEARS ROEBUCK AND CO 7200 300 TWO NOTCH RD COLUMBIA SC 29204	LUST
--------------------------	--------	-----	--------------------	-----------------	--	------

Permit: N 07399 **Site No (EFIS):** UST-07399

Map Key	Number of Records	Direction	Distance (mi/ft)	Elev/Diff (ft)	Site	DB
<hr/>						
Category:					Facility Name (EFIS):	SEARS ROEBUCK AND CO
No of Tanks:	5				Fac Address (EFIS):	7200 300 TWO NOTCH RD
Billable:	0				Facility City (EFIS):	COLUMBIA
Abandoned:	5				Facility State (EFIS):	SC
Other:	0				Facility Zip (EFIS):	29204
Last Inspection:					Facility (Web):	SEARS ROEBUCK AND CO
Facility:	SEARS ROEBUCK AND CO				Address (Web):	7200 300 TWO NOTCH RD
Facility Street:	7200 300 TWO NOTCH RD				City (Web):	COLUMBIA
Facilit City:	COLUMBIA				Zip Code (Web):	29204
Facility State :	SC				County (Web):	RICHLAND
Facility Zip:	29204				Phone (Web):	
County Code:	40				Tank Owner Phone:	
Fac County:					Land Owner Phone:	
Operator Phone:						
Business Address:	7200 300 TWO NOTCH RD					
	COLUMBIA SC 29204					
Tank Owner Business Addr:	SEARS ROEBUCK AND CO					
	7200 300 TWO NOTCH RD					
	COLUMBIA SC 29204					
Land Owner Business Addr:						
Operator Business Addr:						
Facility Link:	https://apps.des.sc.gov/USTRegistry/Home/siteDetails?permitNumber=UST07399					
Data Source:	SCDES Underground Storage Tank Registry (Web) (as of 2 Apr 2025); DHEC Confirmed Release Report (LUST) (as of 11 Dec 2024); DHEC LUST Data (EFIS) (as of 5 Sep 2017)					

DHEC Online Registry - Release Report

Release No:	1	Project Manager:	THOMA, DEBRA L
Source:	UST	Compliance Req:	False
Reported:	3/1/1989	Compliance Met:	True
Confirmed:	6/9/1989	Compliance Date:	
RBCA/ Score:	3BF - GW < 15 feet in sand or gravel / 654	Abatement Met:	12/1/1988
Responsible Party:	SEARS ROEBUCK & CO INC	NFA:	3/15/2004
Product:		Fin Type:	With Trust
Emergency Resp:		Fin Res Mechanism:	
Superb Qualified:		Cleanup MCL:	3/15/2004
Superb Determ Date:		Cleanup Initiated:	4/6/1990
Transferred:		Cleanup Complete:	

DHEC Confirmed Release Report

Release No:	1	Confirmed:	6/9/1989
NFA:	3/15/2004	Tank Owner:	SEARS ROEBUCK AND CO
Product:	PETRO	Status Desc:	
Proj Mgr:	THOMADL	Score:	
Status:	2	Rank:	3BF
Reported:	3/1/1989		
Rank Desc:			
Facility:	SEARS ROEBUCK AND CO		
Facility Street:	7200 300 TWO NOTCH RD		
Facility City:	COLUMBIA		
Fac County:	Richland		
Facility Zip:	29204		
Facility State:	SC		

DHEC EFIS Data Details (Revised 9/5/2017)

Release No:	1
Release Date:	3/1/1989
Project Mgr:	WT
Confirmed Date:	6/9/1989
Cleanup Comp Date:	
Cleanup Comp Mcl Dt:	3/15/2004
RP Name:	SEARS ROEBUCK & CO INC
RP Address:	3333 BEVERLY RD
RP City:	HOFFMAN ESTATES

Map Key	Number of Records	Direction	Distance (mi/ft)	Elev/Diff (ft)	Site	DB
RP State: RP Zip: SSTL Estab Cd: SCRBCA Class Cd: Depth to GW: GW Flow Dir Cod: Receptor Type Cd: Rel Fin Type Cd: CoC Concentrate Cd:		IL 60179 CASE CLASS3BF 10.14 E THOMA, DEBRA L AR-T				
9	2 of 2	ESE	0.42 / 2,232.69	223.76 / -60	SEARS ROEBUCK AND CO 7200 300 TWO NOTCH RD COLUMBIA SC 29204	RCR
Site ID: REL: Tax Map ID: Reported: CU>MCL: Latitude: Longitude:		07399 1 16904-01-06 03/01/89 03/15/04 34.06372 -80.95913				
10	1 of 2	SSE	0.44 / 2,317.42	269.01 / -15	FORGET ME NOT SHOP 6830 TWO NOTCH RD COLUMBIA SC	DELISTED LST

Delisted Leaking Underground Storage Tanks

Site ID:
Permit: U 16057
Facility Link: <http://www.scdhec.gov/Apps/Environment/USTRegistry/Registry/Details/16057>
Facility FOI:
Facility St FOI:
Fac Street FOI:
Facility City FOI:
Fac County FOI:
Facility Zip FOI:
Site No (EFIS):
Facil Name (EFIS):
Facil Address (EFIS):
Facil City (EFIS):
Facil State (EFIS):
Facil Zip (EFIS):
Abandoned: 0
Billable: 0
Category: Pre-1974 Facility
Other: 3
Phone: 803-788-1551
Last Inspection:
Business Address: 6830 TWO NOTCH RD
COLUMBIA SC 29223
No of Tanks: 3
Tank Owner Phone: 803-788-1551
Tank Owner Business Addr: FORGET ME NOT SHOP
6830 TWO NOTCH RD
COLUMBIA SC 29223
Land Owner Business Addr:
Land Owner Phone:
Operator Business Addr:
Operator Phone:
Search County: RICHLAND
County Code: 40
Data Source: DHEC Online Registry - Release Report
Original Source: LUST

Map Key	Number of Records	Direction	Distance (mi/ft)	Elev/Diff (ft)	Site	DB
---------	-------------------	-----------	------------------	----------------	------	----

Record Date:	16-JUL-2018
--------------	-------------

10	2 of2	SSE	0.44 / 2,317.42	269.01 / -15	FORGET ME NOT SHOP 6830 TWO NOTCH RD COLUMBIA SC 29223	LUST
--------------------	-------	-----	--------------------	-----------------	--	------

Permit:	U 16057	Site No (EFIS):	
Category:	Pre-1974 Facility	Facility Name (EFIS):	
No of Tanks:	3	Fac Address (EFIS):	
Billable:	0	Facility City (EFIS):	
Abandoned:	0	Facility State (EFIS):	
Other:	3	Facility Zip (EFIS):	
Last Inspection:		Facility (Web):	FORGET ME NOT SHOP
Facility:		Address (Web):	6830 TWO NOTCH RD
Facility Street:		City (Web):	COLUMBIA
Facilit City:		Zip Code (Web):	29223
Facility State :		County (Web):	RICHLAND
Facility Zip:		Phone (Web):	803-788-1551
County Code:	40	Tank Owner Phone:	803-788-1551
Fac County:		Land Owner Phone:	
Operator Phone:			
Business Address:	6830 TWO NOTCH RD COLUMBIA SC 29223		
Tank Owner Business Addr:	FORGET ME NOT SHOP 6830 TWO NOTCH RD COLUMBIA SC 29223		
Land Owner Business Addr:			
Operator Business Addr:			
Facility Link:	https://apps.des.sc.gov/USTRegistry/Home/siteDetails?permitNumber=UST16057		
Data Source:	SCDES Underground Storage Tank Registry (Web) (as of 2 Apr 2025)		

DHEC Online Registry - Release Report

Release No:	0	Project Manager:	WISNEWSKI, BRIAN J
Source:		Compliance Req:	False
Reported:	6/30/1993	Compliance Met:	False
Confirmed:		Compliance Date:	
RBCA/ Score:	/	Abatement Met:	
Responsible Party:		NFA:	11/23/1993
Product:		Fin Type:	
Emergency Resp:		Fin Res Mechanism:	
Superb Qualified:		Cleanup MCL:	
Superb Determ Date:		Cleanup Initiated:	
Transferred:		Cleanup Complete:	

11	1 of1	SSE	0.45 / 2,357.62	285.43 / 2	TWO NOTCH PLAZA 6729 TWO NOTCH RD COLUMBIA SC	DELISTED LST
--------------------	-------	-----	--------------------	---------------	---	-----------------

Delisted Leaking Above Ground Storage Tanks Details

Site ID:	1374
Release No:	1
Project Manager:	WRIGHT JOHN
Status:	CLOSED
Impacted Code:	NO
Type:	
Release Date:	9/21/1999
Confirmed:	
NFA Dt:	10/11/1999
Transfer:	
Product:	
Source:	
Tier:	

Map Key	Number of Records	Direction	Distance (mi/ft)	Elev/Diff (ft)	Site	DB
---------	----------------------	-----------	---------------------	-------------------	------	----

Truncated Note:
 Soil Impact Code:
 User Name: WRIGHTJW
 Release Xfer Date:
 Suspect NFA Date: 10/11/1999
 Release Source Code:
 Cleanup Complete Dt:
 Local Fac Last Name: TWO NOTCH PLAZA
 Local Fac First Name:
 Address 2:
 State Code: SC
 County: Richland
 Zip Code: 29
 Local Fac County: 40
 District Code: 5
 Rp Identifier 1: TWO NOTCH ROAD ASSOCIATES LLC
 Rp Identifier 2:
 Product 2:
 Product 3:
 Product 4:
 Source 2:
 Source 3:
 Source 4:
 Original Source: LAST
 Record Date: 02-DEC-2019

12	1 of 1	SSE	0.45 / 2,393.39	264.02 / -20	CARLL AUTOMOTIVE 6828 TWO NOTCH RD COLUMBIA SC 29223	LUST
--------------------	--------	-----	--------------------	-----------------	--	------

Permit:	N 07481	Site No (EFIS):	
Category:		Facility Name (EFIS):	
No of Tanks:	1	Fac Address (EFIS):	
Billable:	0	Facility City (EFIS):	
Abandoned:	1	Facility State (EFIS):	
Other:	0	Facility Zip (EFIS):	
Last Inspection:	9/18/1997	Facility (Web):	CARLL AUTOMOTIVE
Facility:	CARLL AUTOMOTIVE	Address (Web):	6828 TWO NOTCH RD
Facility Street:	6828 TWO NOTCH RD	City (Web):	COLUMBIA
Facilit City:	COLUMBIA	Zip Code (Web):	29223
Facility State :	SC	County (Web):	RICHLAND
Facility Zip:	29223	Phone (Web):	803-788-6800
County Code:	40	Tank Owner Phone:	803-788-6800
Fac County:		Land Owner Phone:	
Operator Phone:			
Business Address:	6828 TWO NOTCH RD COLUMBIA SC 29223		
Tank Owner Business Addr:	CARLL AUTOMOTIVE 6828 TWO NOTCH RD COLUMBIA SC 29223		
Land Owner Business Addr:			
Operator Business Addr:			
Facility Link:	https://apps.des.sc.gov/USTRegistry/Home/siteDetails?permitNumber=UST07481		
Data Source:	SCDES Underground Storage Tank Registry (Web) (as of 2 Apr 2025); DHEC Confirmed Release Report (LUST) (as of 11 Dec 2024)		

DHEC Online Registry - Release Report

Release No:	1	Project Manager:	GLYPH-FANT, REBA M
Source:	UST	Compliance Req:	False
Reported:	11/20/1998	Compliance Met:	False
Confirmed:	12/22/1998	Compliance Date:	
RBCA/ Score:	/	Abatement Met:	
Responsible Party:	CARLL AUTOMOTIVE	NFA:	12/23/1998
Product:		Fin Type:	Unknown
Emergency Resp:		Fin Res Mechanism:	
Superb Qualified:		Cleanup MCL:	

Map Key	Number of Records	Direction	Distance (mi/ft)	Elev/Diff (ft)	Site	DB
Superb Determ Date: Transferred:				Cleanup Initiated:	12/22/1998	
				Cleanup Complete:	12/23/1998	
<u>DHEC Confirmed Release Report</u>						
Release No:	1			Confirmed:	12/22/1998	
NFA:	12/23/1998			Tank Owner:	CARLL AUTOMOTIVE	
Product:	PETRO			Status Desc:		
Proj Mgr:	FANTRM			Score:		
Status:				Rank:		
Reported:	11/20/1998					
Rank Desc:						
Facility:		CARLL AUTOMOTIVE				
Facility Street:		6828 TWO NOTCH RD				
Facility City:		COLUMBIA				
Fac County:		Richland				
Facility Zip:		29223				
Facility State:		SC				
13	1 of1	E	0.46 / 2,402.45	219.51 / -64	UHAUL PROPERTY 7325 TWO NOTCH RD COLUMBIA SC	LAST
Site ID:	18919			Project Manager:	REILLYCM	
Release No:	1			GW Impact:	YES	
Status:				Transfer:		
Source:				County:	Richland	
NFA Dt:				Type:	W	
Confirmed:	10/07/24			Release Rpt:	09/24/24	
Product:		PETRO				
Report Source:		ACTIVE Projects Only for ALL Counties				
14	1 of1	SSW	0.47 / 2,503.06	321.23 / 38	MCDANIELS ACURA 6409 TWO NOTCH RD COLUMBIA SC 29223	LUST
Permit:	P 10700			Site No (EFIS):		
Category:				Facility Name (EFIS):		
No of Tanks:	2			Fac Address (EFIS):		
Billable:	0			Facility City (EFIS):		
Abandoned:	2			Facility State (EFIS):		
Other:	0			Facility Zip (EFIS):		
Last Inspection:	10/27/2000			Facility (Web):	MCDANIELS ACURA	
Facility:				Address (Web):	6409 TWO NOTCH RD	
Facility Street:				City (Web):	COLUMBIA	
Facilit City:				Zip Code (Web):	29223	
Facility State :				County (Web):	RICHLAND	
Facility Zip:				Phone (Web):	803-786-6400	
County Code:	40			Tank Owner Phone:	000-000-0000	
Fac County:				Land Owner Phone:	000-000-0000	
Operator Phone:						
Business Address:		6409 TWO NOTCH RD				
		COLUMBIA SC 29223				
Tank Owner Business Addr:		MCDANIELS, BILL				
		2743 ROYAL TRACE LN				
		MOUNT PLEASANT SC 29466				
Land Owner Business Addr:		MCDANIELS, BILL				
		2743 ROYAL TRACE LN				
		MOUNT PLEASANT SC 29466				
Operator Business Addr:						
Facility Link:		https://apps.des.sc.gov/USTRegistry/Home/siteDetails?permitNumber=UST10700				
Data Source:		SCDES Underground Storage Tank Registry (Web) (as of 2 Apr 2025)				

DHEC Online Registry - Release Report

Map Key	Number of Records	Direction	Distance (mi/ft)	Elev/Diff (ft)	Site	DB
Release No:	0				Project Manager:	BERENBROK, MARK K
Source:					Compliance Req:	False
Reported:	2/9/2001				Compliance Met:	False
Confirmed:					Compliance Date:	
RBCA/ Score:	/				Abatement Met:	
Responsible Party:					NFA:	8/8/2001
Product:					Fin Type:	
Emergency Resp:					Fin Res Mechanism:	
Superb Qualified:					Cleanup MCL:	
Superb Determ Date:					Cleanup Initiated:	
Transferred:					Cleanup Complete:	
Release No:	0				Project Manager:	BERENBROK, MARK K
Source:					Compliance Req:	True
Reported:	3/26/2001				Compliance Met:	False
Confirmed:					Compliance Date:	
RBCA/ Score:	/				Abatement Met:	
Responsible Party:	MCDANIELS, BILL				NFA:	8/8/2001
Product:					Fin Type:	
Emergency Resp:					Fin Res Mechanism:	
Superb Qualified:					Cleanup MCL:	
Superb Determ Date:					Cleanup Initiated:	
Transferred:					Cleanup Complete:	

15	1 of 2	ESE	0.50 / 2,621.34	212.85 / -71	EXXON 4 6858 2800 DECKER BLVD COLUMBIA SC 29223	LUST
Permit:	N 07649				Site No (EFIS):	UST-07649
Category:					Facility Name (EFIS):	EXXON 4 6858
No of Tanks:	5				Fac Address (EFIS):	2800 DECKER BLVD
Billable:	0				Facility City (EFIS):	COLUMBIA
Abandoned:	5				Facility State (EFIS):	SC
Other:	0				Facility Zip (EFIS):	29223
Last Inspection:					Facility (Web):	EXXON 4 6858
Facility:	EXXON 4 6858				Address (Web):	2800 DECKER BLVD
Facility Street:	2800 DECKER BLVD				City (Web):	COLUMBIA
Facilit City:	COLUMBIA				Zip Code (Web):	29223
Facility State :	SC				County (Web):	RICHLAND
Facility Zip:	29223				Phone (Web):	
County Code:	40				Tank Owner Phone:	303-986-8011
Fac County:					Land Owner Phone:	
Operator Phone:						
Business Address:	2800 DECKER BLVD COLUMBIA SC 29223					
Tank Owner Business Addr:	EXXON MOBIL 4045 SCENIC HWY BATON ROUGE LA 70805					
Land Owner Business Addr:						
Operator Business Addr:						
Facility Link:	https://apps.des.sc.gov/USTRegistry/Home/siteDetails?permitNumber=UST07649					
Data Source:	SCDES Underground Storage Tank Registry (Web) (as of 2 Apr 2025); DHEC Confirmed Release Report (LUST) (as of 11 Dec 2024); DHEC LUST Data (EFIS) (as of 5 Sep 2017)					

DHEC Online Registry - Release Report

Release No:	1				Project Manager:	MAY, JULIE M
Source:	UST				Compliance Req:	False
Reported:	12/17/1991				Compliance Met:	False
Confirmed:	3/20/1992				Compliance Date:	
RBCA/ Score:	3BF - GW < 15 feet in sand or gravel / 38				Abatement Met:	7/13/1992
Responsible Party:	EXXON MOBIL				NFA:	6/6/1999
Product:					Fin Type:	With SUPERB
Emergency Resp:					Fin Res Mechanism:	
Superb Qualified:					Cleanup MCL:	1/6/1999
Superb Determ Date:					Cleanup Initiated:	3/20/1992

Map Key	Number of Records	Direction	Distance (mi/ft)	Elev/Diff (ft)	Site	DB
---------	----------------------	-----------	---------------------	-------------------	------	----

Transferred:	Cleanup Complete:
--------------	-------------------

DHEC Confirmed Release Report

Release No:	1	Confirmed:	3/20/1992
NFA:	6/6/1999	Tank Owner:	EXXON MOBIL
Product:	PETRO	Status Desc:	
Proj Mgr:	MAYJM	Score:	
Status:	5	Rank:	3BF
Reported:	12/17/1991		
Rank Desc:			
Facility:	EXXON 4 6858		
Facility Street:	2800 DECKER BLVD		
Facility City:	COLUMBIA		
Fac County:	Richland		
Facility Zip:	29223		
Facility State:	SC		

DHEC EFIS Data Details (Revised 9/5/2017)

Release No:	1
Release Date:	12/17/1991
Project Mgr:	WS
Confirmed Date:	3/20/1992
Cleanup Comp Date:	
Cleanup Comp Mcl Dt:	1/6/1999
RP Name:	EXXON MOBIL
RP Address:	4045 SCENIC HWY
RP City:	BATON ROUGE
RP State:	LA
RP Zip:	70805
SSTL Estab Cd:	
SCRBCA Class Cd:	CLASS3BF
Depth to GW:	
GW Flow Dir Cod:	
Receptor Type Cd:	MAY, JULIE M
Rel Fin Type Cd:	
CoC Concentrate Cd:	

15	2 of2	ESE	0.50 / 2,621.34	212.85 / -71	EXXON 4 6858 2800 DECKER BLVD COLUMBIA SC 29223	RCR
--------------------	-------	-----	--------------------	-----------------	---	-----

Site ID:	07649
REL:	1
Tax Map ID:	16808-03-13
Reported:	12/17/91
CU>MCL:	01/06/99
Latitude:	34.064
Longitude:	-80.95548

Unplottable Summary

Total: 6 Unplottable sites

DB	Company Name/Site Name	Address	City	Zip	ERIS ID
DELISTED LST	LOWES PROPERTY	OLD TWO NOTCH RD	COLUMBIA SC		875013228
DELISTED LST	CAR SPA FACILITY	TWO NOTCH RD	COLUMBIA SC		875014276
DELISTED LST	TWOACRE ANNEX TMS 228070107	TWO NOTCH RD	COLUMBIA SC		875013968
LUST	GOLD CIRCLE STORE	DECKER BLVD <i>Permit: N 11484</i> <i>NFA: 5/30/1995</i>	COLUMBIA SC	29206	822814395
SASPL	DIAMONT BOART AMERICA	TWO NOTCH RD, COLUMBIA SC 29223	SC		820406759
SASPL	FN MANUFACTURING	TWO NOTCH RD, COLUMBIA SC 29223	SC		820406997

Unplottable Report

Site: LOWES PROPERTY
OLD TWO NOTCH RD COLUMBIA SC

DELISTED LST

Delisted Leaking Above Ground Storage Tanks Details

Site ID: 17419
Release No: 1
Project Manager: LOGAN W ROBERT
Status:
Impacted Code: NO
Type:
Release Date:
Confirmed:
NFA Dt: 4/8/1996
Transfer:
Product:
Source:
Tier:
Truncated Note:
Soil Impact Code:
User Name: LOGANWR
Release Xfer Date:
Suspect NFA Date: 4/8/1996
Release Source Code:
Cleanup Complete Dt:
Local Fac Last Name: LOWES PROPERTY
Local Fac First Name:
Address 2:
State Code: SC
County: Richland
Zip Code: 29
Local Fac County: 40
District Code: 5
Rp Identifier 1: PATEL
Rp Identifier 2: PN
Product 2:
Product 3:
Product 4:
Source 2:
Source 3:
Source 4:
Original Source: LAST
Record Date: 02-DEC-2019

Site: CAR SPA FACILITY
TWO NOTCH RD COLUMBIA SC

DELISTED LST

Delisted Leaking Above Ground Storage Tanks Details

Site ID: 1430
Release No: 1
Project Manager: TRENT JAN C
Status: CLOSED
Impacted Code: NO
Type:
Release Date: 1/7/2000
Confirmed:

NFA Dt: 2/29/2000
Transfer:
Product:
Source:
Tier:
Truncated Note:
Soil Impact Code:
User Name: TRENTJC
Release Xfer Date:
Suspect NFA Date: 2/29/2000
Release Source Code:
Cleanup Complete Dt:
Local Fac Last Name: CAR SPA FACILITY
Local Fac First Name:
Address 2:
State Code: SC
County: Richland
Zip Code: 2920
Local Fac County: 40
District Code: 5
Rp Identifier 1: RICHARDSON
Rp Identifier 2: ROBERT
Product 2:
Product 3:
Product 4:
Source 2:
Source 3:
Source 4:
Original Source: LAST
Record Date: 02-DEC-2019

Site: TWOACRE ANNEX TMS 228070107
TWO NOTCH RD COLUMBIA SC

DELISTED LST

Delisted Leaking Above Ground Storage Tanks Details

Site ID: 1302
Release No: 1
Project Manager: WRIGHT JOHN
Status: CLOSED
Impacted Code: NO
Type:
Release Date: 4/23/1999
Confirmed:
NFA Dt: 7/16/1999
Transfer:
Product:
Source:
Tier:
Truncated Note:
Soil Impact Code:
User Name: WRIGHTJW
Release Xfer Date:
Suspect NFA Date: 7/16/1999
Release Source Code:
Cleanup Complete Dt:
Local Fac Last Name: TWOACRE ANNEX TMS 228070107
Local Fac First Name:
Address 2:
State Code: SC
County: Richland
Zip Code: 29
Local Fac County: 40
District Code: 5
Rp Identifier 1:
Rp Identifier 2:
Product 2:
Product 3:

Product 4:
Source 2:
Source 3:
Source 4:
Original Source: LAST
Record Date: 02-DEC-2019

Site: GOLD CIRCLE STORE
DECKER BLVD COLUMBIA SC 29206

LUST

Permit:	N 11484	Site No (EFIS):	
Category:		Facility Name (EFIS):	
No of Tanks:	1	Fac Address (EFIS):	
Billable:	0	Facility City (EFIS):	
Abandoned:	1	Facility State (EFIS):	
Other:	0	Facility Zip (EFIS):	
Last Inspection:		Facility (Web):	GOLD CIRCLE STORE
Facility:	GOLD CIRCLE STORE	Address (Web):	DECKER BLVD
Facility Street:	DECKER BLVD	City (Web):	COLUMBIA
Facilit City:	COLUMBIA	Zip Code (Web):	29206
Facility State :	SC	County (Web):	RICHLAND
Facility Zip:	29206	Phone (Web):	
County Code:	40	Tank Owner Phone:	614-438-5255
Fac County:		Land Owner Phone:	
Operator Phone:			
Business Address:	DECKER BLVD COLUMBIA SC 29206		
Tank Owner Business Addr:	GOLD CIRCLE STORES PO BOX 63 WORTHINGTON OH 43085-0063		
Land Owner Business Addr:			
Operator Business Addr:			
Facility Link:	https://apps.des.sc.gov/USTRegistry/Home/siteDetails?permitNumber=UST11484		
Data Source:	SCDES Underground Storage Tank Registry (Web) (as of 2 Apr 2025); DHEC Confirmed Release Report (LUST) (as of 11 Dec 2024)		

DHEC Online Registry - Release Report

Release No:	1	Project Manager:	STOUEMIRE, DALE W
Source:	UST	Compliance Req:	False
Reported:	11/20/1989	Compliance Met:	False
Confirmed:	5/30/1995	Compliance Date:	
RBCA/ Score:	/	Abatement Met:	
Responsible Party:	GOLD CIRCLE STORES	NFA:	5/30/1995
Product:		Fin Type:	Unknown
Emergency Resp:		Fin Res Mechanism:	
Superb Qualified:		Cleanup MCL:	
Superb Determ Date:		Cleanup Initiated:	5/30/1995
Transferred:		Cleanup Complete:	5/30/1995

DHEC Confirmed Release Report

Release No:	1	Confirmed:	5/30/1995
NFA:	5/30/1995	Tank Owner:	GOLD CIRCLE STORES
Product:	PETRO	Status Desc:	
Proj Mgr:	STOUEDEDW	Score:	
Status:		Rank:	
Reported:	11/20/1989		
Rank Desc:			
Facility:	GOLD CIRCLE STORE		
Facility Street:	DECKER BLVD		
Facility City:	COLUMBIA		
Fac County:	Richland		
Facility Zip:	29206		
Facility State:	SC		

Site: DIAMONT BOART AMERICA
TWO NOTCH RD, COLUMBIA SC 29223 SC

SASPL

EPA ID: SCD053336194

Site Assessment Section Project List (SASPL)

County: RICHLAND

Site: FN MANUFACTURING
TWO NOTCH RD, COLUMBIA SC 29223 SC

SASPL

EPA ID: SCD991279399

Site Assessment Section Project List (SASPL)

County: RICHLAND

Appendix: Database Descriptions

Environmental Risk Information Services (ERIS) can search the following databases. The extent of historical information varies with each database and current information is determined by what is publicly available to ERIS at the time of update. ERIS updates databases as set out in ASTM Standard E1527-13 and E1527-21, Section 8.1.8 Sources of Standard Source Information:

"Government information from nongovernmental sources may be considered current if the source updates the information at least every 90 days, or, for information that is updated less frequently than quarterly by the government agency, within 90 days of the date the government agency makes the information available to the public."

Standard Environmental Record Sources

Federal

National Priority List:

NPL

The U.S. Environmental Protection Agency (EPA)'s National Priorities List (NPL) includes the most serious uncontrolled or abandoned hazardous waste sites identified for possible long-term remedial action under the Superfund program, based primarily on the score a site receives from EPA's Hazard Ranking System. A site must be on the NPL to receive money from the Superfund Trust Fund for remedial action. This data includes NPL sites represented as polygons, where available, that can be sourced from the EPA NPL Superfund Site Boundaries dataset, refreshed by the Shared Enterprise Geodata and Services (SEGS). These site boundaries represent the footprint of a whole site, the sum of all the Operable Units (OUs) and the current understanding of the full extent of contamination; for Federal Facility sites, the total site polygon may be the Facility boundary. As site investigation and remediation progress, OUs may be added, modified or refined. Data provided by external parties is not independently verified by EPA. This boundary data is made available to the public strictly for informational purposes. Where there is no polygon boundary data available for a given site, the site is represented as a point.

Government Publication Date: Mar 8, 2025

National Priority List - Proposed:

PROPOSED NPL

Sites proposed by the U.S. Environmental Protection Agency (EPA), the state agency, or concerned citizens for addition to the National Priorities List (NPL) due to contamination by hazardous waste and identified by the EPA as a candidate for cleanup because it poses a risk to human health and/or the environment. Sites represented as polygons, where available, can be sourced from the EPA NPL Superfund Site Boundaries dataset, refreshed by the Shared Enterprise Geodata and Services (SEGS). These site boundaries represent the footprint of a whole site, the sum of all the Operable Units (OUs) and the current understanding of the full extent of contamination; for Federal Facility sites, the total site polygon may be the Facility boundary. Data provided by external parties is not independently verified by EPA. This boundary data is made available to the public strictly for informational purposes. Where there is no polygon boundary data available for a given site, the site is represented as a point.

Government Publication Date: Mar 8, 2025

Deleted NPL:

DELETED NPL

Sites deleted from the U.S. Environmental Protection Agency (EPA)'s National Priorities List (NPL). The National Oil and Hazardous Substances Pollution Contingency Plan (NCP) establishes the criteria that the EPA uses to delete sites from the NPL. In accordance with 40 CFR 300.425(e), sites may be deleted from the NPL where no further response is appropriate. Sites represented as polygons, where available, can be sourced from the EPA NPL Superfund Site Boundaries dataset, refreshed by the Shared Enterprise Geodata and Services (SEGS). These site boundaries represent the footprint of a whole site, the sum of all the Operable Units (OUs) and the current understanding of the full extent of contamination; for Federal Facility sites, the total site polygon may be the Facility boundary. Data provided by external parties is not independently verified by EPA. This boundary data is made available to the public strictly for informational purposes. Where there is no polygon boundary data available for a given site, the site is represented as a point.

Government Publication Date: Mar 8, 2025

SEMS List 8R Active Site Inventory:[SEMS](#)

The U.S. Environmental Protection Agency's (EPA) Superfund Program has deployed the Superfund Enterprise Management System (SEMS), which integrates multiple legacy systems into a comprehensive tracking and reporting tool. This inventory contains active sites evaluated by the Superfund program that are either proposed to be or are on the National Priorities List (NPL) as well as sites that are in the screening and assessment phase for possible inclusion on the NPL. The Active Site Inventory Report displays site and location information at active SEMS sites. An active site is one at which site assessment, removal, remedial, enforcement, cost recovery, or oversight activities are being planned or conducted. This data includes SEMS sites from the List 8R Active file as well as applicable sites from the EPA's Facility Registry Service map tool.

Government Publication Date: Feb 26, 2025

Inventory of Open Dumps, June 1985:[ODI](#)

The Resource Conservation and Recovery Act (RCRA) provides for publication of an inventory of open dumps. The Act defines "open dumps" as facilities which do not comply with EPA's "Criteria for Classification of Solid Waste Disposal Facilities and Practices" (40 CFR 257).

Government Publication Date: Jun 1985

SEMS List 8R Archive Sites:[SEMS ARCHIVE](#)

The U.S. Environmental Protection Agency's (EPA) Superfund Enterprise Management System (SEMS) Archived Site Inventory displays site and location information at sites archived from SEMS. An archived site is one at which EPA has determined that assessment has been completed and no further remedial action is planned under the Superfund program at this time. This data includes sites from the List 8R Archived site file.

Government Publication Date: Feb 26, 2025

Comprehensive Environmental Response, Compensation and Liability Information System -[CERCLIS](#)**CERCLIS:**

Superfund is a program administered by the United States Environmental Protection Agency (EPA) to locate, investigate, and clean up the worst hazardous waste sites throughout the United States. CERCLIS is a database of potential and confirmed hazardous waste sites at which the EPA Superfund program has some involvement. It contains sites that are either proposed to be or are on the National Priorities List (NPL) as well as sites that are in the screening and assessment phase for possible inclusion on the NPL. The EPA administers the Superfund program in cooperation with individual states and tribal governments; this database is made available by the EPA.

Government Publication Date: Oct 25, 2013

EPA Report on the Status of Open Dumps on Indian Lands:[IODI](#)

Public Law 103-399, The Indian Lands Open Dump Cleanup Act of 1994, enacted October 22, 1994, identified congressional concerns that solid waste open dump sites located on American Indian or Alaska Native (AI/AN) lands threaten the health and safety of residents of those lands and contiguous areas. The purpose of the Act is to identify the location of open dumps on Indian lands, assess the relative health and environment hazards posed by those sites, and provide financial and technical assistance to Indian tribal governments to close such dumps in compliance with Federal standards and regulations or standards promulgated by Indian Tribal governments or Alaska Native entities.

Government Publication Date: Dec 31, 1998

CERCLIS - No Further Remedial Action Planned:[CERCLIS NFRAP](#)

An archived site is one at which EPA has determined that assessment has been completed and no further remedial action is planned under the Superfund program at this time. The Archive designation means that, to the best of EPA's knowledge, assessment at a site has been completed and that EPA has determined no further steps will be taken to list this site on the National Priorities List (NPL). This decision does not necessarily mean that there is no hazard associated with a given site; it only means that, based upon available information, the location is not judged to be a potential NPL site.

Government Publication Date: Oct 25, 2013

CERCLIS Liens:[CERCLIS LIENS](#)

A Federal Superfund lien exists at any property where EPA has incurred Superfund costs to address contamination ("Superfund site") and has provided notice of liability to the property owner. A Federal CERCLA ("Superfund") lien can exist by operation of law at any site or property at which EPA has spent Superfund monies. This database is made available by the United States Environmental Protection Agency (EPA). This database was provided by the United States Environmental Protection Agency (EPA). Refer to SEMS LIEN as the current data source for Superfund Liens.

Government Publication Date: Jan 30, 2014

RCRA CORRACTS-Corrective Action:[RCRA CORRACTS](#)

RCRA Info is the U.S. Environmental Protection Agency's (EPA) comprehensive information system, providing access to data supporting the Resource Conservation and Recovery Act (RCRA) of 1976 and the Hazardous and Solid Waste Amendments (HSWA) of 1984. At these sites, the Corrective Action Program ensures that cleanups occur. EPA and state regulators work with facilities and communities to design remedies based on the contamination, geology, and anticipated use unique to each site.

Government Publication Date: Jan 6, 2025

RCRA non-CORRACTS TSD Facilities:[RCRA TSD](#)

RCRA Info is the U.S. Environmental Protection Agency's (EPA) comprehensive information system, providing access to data supporting the Resource Conservation and Recovery Act (RCRA) of 1976 and the Hazardous and Solid Waste Amendments (HSWA) of 1984. This database includes Non-Corrective Action sites that have indicated engagement in the treatment, storage, or disposal of hazardous waste which requires a RCRA hazardous waste permit.

Government Publication Date: Jan 6, 2025

RCRA Generator List:[RCRA LQG](#)

RCRA Info is the U.S. Environmental Protection Agency's (EPA) comprehensive information system, providing access to data supporting the Resource Conservation and Recovery Act (RCRA) of 1976 and the Hazardous and Solid Waste Amendments (HSWA) of 1984. RCRA Info replaces the data recording and reporting abilities of the Resource Conservation and Recovery Information System (RCRIS) and the Biennial Reporting System (BRS). A hazardous waste generator is any person or site whose processes and actions create hazardous waste (see 40 CFR 260.10). Large Quantity Generators (LQGs) generate 1,000 kilograms per month or more of hazardous waste or more than one kilogram per month of acutely hazardous waste.

Government Publication Date: Jan 6, 2025

RCRA Small Quantity Generators List:[RCRA SQG](#)

RCRA Info is the U.S. Environmental Protection Agency's (EPA) comprehensive information system, providing access to data supporting the Resource Conservation and Recovery Act (RCRA) of 1976 and the Hazardous and Solid Waste Amendments (HSWA) of 1984. RCRA Info replaces the data recording and reporting abilities of the Resource Conservation and Recovery Information System (RCRIS) and the Biennial Reporting System (BRS). A hazardous waste generator is any person or site whose processes and actions create hazardous waste (see 40 CFR 260.10). Small Quantity Generators (SQGs) generate more than 100 kilograms, but less than 1,000 kilograms, of hazardous waste per month.

Government Publication Date: Jan 6, 2025

RCRA Very Small Quantity Generators List:[RCRA VSQG](#)

RCRA Info is the U.S. Environmental Protection Agency's (EPA) comprehensive information system, providing access to data supporting the Resource Conservation and Recovery Act (RCRA) of 1976 and the Hazardous and Solid Waste Amendments (HSWA) of 1984. A hazardous waste generator is any person or site whose processes and actions create hazardous waste (see 40 CFR 260.10). Very Small Quantity Generators (VSQG) generate 100 kilograms or less per month of hazardous waste, or one kilogram or less per month of acutely hazardous waste. Additionally, VSQG may not accumulate more than 1,000 kilograms of hazardous waste at any time.

Government Publication Date: Jan 6, 2025

RCRA Non-Generators:[RCRA NON GEN](#)

RCRA Info is the U.S. Environmental Protection Agency's (EPA) comprehensive information system, providing access to data supporting the Resource Conservation and Recovery Act (RCRA) of 1976 and the Hazardous and Solid Waste Amendments (HSWA) of 1984. RCRA Info replaces the data recording and reporting abilities of the Resource Conservation and Recovery Information System (RCRIS) and the Biennial Reporting System (BRS). A hazardous waste generator is any person or site whose processes and actions create hazardous waste (see 40 CFR 260.10). Non-Generators do not presently generate hazardous waste.

Government Publication Date: Jan 6, 2025

RCRA Sites with Controls:[RCRA CONTROLS](#)

List of Resource Conservation and Recovery Act (RCRA) facilities with institutional controls in place. RCRA gives the U.S. Environmental Protection Agency (EPA) the authority to control hazardous waste from the "cradle-to-grave." This includes the generation, transportation, treatment, storage, and disposal of hazardous waste. RCRA also set forth a framework for the management of non-hazardous solid wastes. The 1986 amendments to RCRA enabled EPA to address environmental problems that could result from underground tanks storing petroleum and other hazardous substances.

Government Publication Date: Jan 6, 2025

Federal Engineering Controls-ECs:[FED ENG](#)

List of Engineering controls (ECs) made available by the United States Environmental Protection Agency (EPA). ECs encompass a variety of engineered and constructed physical barriers (e.g., soil capping, sub-surface venting systems, mitigation barriers, fences) to contain and/or prevent exposure to contamination on a property. The EC listing includes remedy component data from Superfund decision documents for applicable sites on the final or deleted on the National Priorities List (NPL); and sites with a Superfund Alternative Approach (SAA) Agreement in place. The only sites included that are not on the NPL; proposed for NPL; or removed from proposed NPL, are those with an SAA Agreement in place.

Government Publication Date: Mar 27, 2025

Federal Institutional Controls- ICs:

FED INST

List of Institutional controls (ICs) made available by the United States Environmental Protection Agency (EPA). ICs are non-engineered instruments, such as administrative and legal controls, that help minimize the potential for human exposure to contamination and/or protect the integrity of the remedy. Although it is EPA's expectation that treatment or engineering controls will be used to address principal threat wastes and that groundwater will be returned to its beneficial use whenever practicable, ICs play an important role in site remedies because they reduce exposure to contamination by limiting land or resource use and guide human behavior at a site. The IC listing includes remedy component data from Superfund decision documents for applicable sites on the final or deleted on the National Priorities List (NPL); and sites with a Superfund Alternative Approach (SAA) Agreement in place. The only sites included that are not on the NPL; proposed for NPL; or removed from proposed NPL, are those with an SAA Agreement in place.

Government Publication Date: Mar 27, 2025

Land Use Control Information System:

LUCIS

The LUCIS database is maintained by the U.S. Department of the Navy and contains information for former Base Realignment and Closure (BRAC) properties across the United States.

Government Publication Date: Sep 1, 2006

Institutional Control Boundaries at NPL sites:

NPL IC

These boundaries of Institutional Control areas at sites on the U.S. Environmental Protection Agency's (EPA) National Priorities List (NPL), or as Proposed or Deleted, are sourced from the EPA NPL Superfund Site Boundaries dataset, refreshed by the Shared Enterprise Geodata and Services (SEGS). The EPA's NPL includes the most serious uncontrolled or abandoned hazardous waste sites identified for possible long-term remedial action under the Superfund program. Institutional controls are non-engineered instruments such as administrative and legal controls that help minimize the potential for human exposure to contamination and/or protect the integrity of the remedy. Data provided by external parties is not independently verified by EPA. This boundary data is made available to the public strictly for informational purposes.

Government Publication Date: Mar 8, 2025

Emergency Response Notification System:

ERNS 1982 TO 1986

Database of oil and hazardous substances spill reports controlled by the National Response Center. The primary function of the National Response Center is to serve as the sole national point of contact for reporting oil, chemical, radiological, biological, and etiological discharges into the environment anywhere in the United States and its territories.

Government Publication Date: 1982-1986

Emergency Response Notification System:

ERNS 1987 TO 1989

Database of oil and hazardous substances spill reports controlled by the National Response Center. The primary function of the National Response Center is to serve as the sole national point of contact for reporting oil, chemical, radiological, biological, and etiological discharges into the environment anywhere in the United States and its territories.

Government Publication Date: 1987-1989

Emergency Response Notification System:

ERNS

Database of oil and hazardous substances spill reports made available by the United States Coast Guard National Response Center (NRC). The NRC fields initial reports for pollution and railroad incidents and forwards that information to appropriate federal/state agencies for response. These data contain initial incident data that has not been validated or investigated by a federal/state response agency.

Government Publication Date: Apr 6, 2025

The Assessment, Cleanup and Redevelopment Exchange System (ACRES) Brownfield Database:

FED BROWNFIELDS

Brownfields are real property, the expansion, redevelopment, or reuse of which may be complicated by the presence or potential presence of a hazardous substance, pollutant, or contaminant. Cleaning up and reinvesting in these properties protects the environment, reduces blight, and takes development pressures off greenspaces and working lands. This data is provided by the United States Environmental Protection Agency (EPA) and includes Brownfield sites from the Cleanups in My Community (CIMC) web application.

Government Publication Date: Feb 19, 2025

FEMA Underground Storage Tank Listing:

FEMA UST

The Federal Emergency Management Agency (FEMA) of the Department of Homeland Security maintains a list of FEMA owned underground storage tanks.

Government Publication Date: Dec 31, 2017

Facility Response Plan:

FRP

This listing contains facilities that have submitted Facility Response Plans (FRPs) to the U.S. Environmental Protection Agency (EPA). Facilities that could reasonably be expected to cause "substantial harm" to the environment by discharging oil into or on navigable waters are required to prepare and submit FRPs. Harm is determined based on total oil storage capacity, secondary containment and age of tanks, oil transfer activities, history of discharges, proximity to a public drinking water intake or sensitive environments. This listing includes FRP facilities from an applicable EPA FOIA file and Homeland Infrastructure Foundation-Level Data (HIFLD) data file.

Government Publication Date: Jan 9, 2024

Delisted Facility Response Plans:

DELISTED FRP

Facilities that once appeared in - and have since been removed from - the list of facilities that have submitted Facility Response Plans (FRP) to EPA. Facilities that could reasonably be expected to cause "substantial harm" to the environment by discharging oil into or on navigable waters are required to prepare and submit Facility Response Plans (FRPs). Harm is determined based on total oil storage capacity, secondary containment and age of tanks, oil transfer activities, history of discharges, proximity to a public drinking water intake or sensitive environments.

Government Publication Date: Jan 9, 2024

Historical Gas Stations:

HIST GAS STATIONS

This historic directory of service stations is provided by the Cities Service Company. The directory includes Cities Service filling stations that were located throughout the United States in 1930.

Government Publication Date: Jul 1, 1930

Petroleum Refineries:

REFN

This list of petroleum refineries is sourced from the U.S. Energy Information Administration (EIA), Refinery Capacity Report. The listing includes operating and idle petroleum refineries (including new refineries under construction) and refineries shut down during the previous year. The geographic area the report covers is the 50 States, the District of Columbia, Puerto Rico, the U.S. Virgin Islands, Guam, and other U.S. possessions. Per the EIA, the facility location data represents the approximate location based on research of publicly available information from sources such as Federal agencies, company websites, and satellite images on public websites.

Government Publication Date: Oct 31, 2024

Petroleum Product and Crude Oil Rail Terminals:

BULK TERMINAL

A list of petroleum product and crude oil rail terminals from the U.S. Energy Information Administration (EIA), as well as petroleum terminals sourced from Oak Ridge National Laboratory hosted by the Homeland Infrastructure Foundation-Level Database. Data includes operable bulk petroleum product terminals with a total bulk shell storage capacity of 50,000 barrels or more, and/or the ability to receive volumes from tanker, barge, or pipeline; also rail terminals handling the loading and unloading of crude oil with activity between 2017 and 2018. EIA petroleum product terminal data comes from the EIA-815 Bulk Terminal and Blender Report, which includes working, shell in operation, and shell idle for several major product groupings.

Government Publication Date: Oct 31, 2024

LIEN on Property:

SEMS LIEN

The U.S. Environmental Protection Agency's (EPA) Superfund Enterprise Management System (SEMS) provides Lien details on applicable properties, such as the Superfund lien on property activity, the lien property information, and the parties associated with the lien.

Government Publication Date: Jan 29, 2025

Superfund Decision Documents:

SUPERFUND ROD

This database contains a list of decision documents for Superfund sites. Decision documents serve to provide the reasoning for the choice of (or) changes to a Superfund Site cleanup plan. The decision documents include completed Records of Decision (ROD), ROD Amendments, Explanations of Significant Differences (ESD) for active and archived sites stored in the Superfund Enterprise Management System (SEMS), along with other associated memos and files. This information is maintained and made available by the U.S. Environmental Protection Agency.

Government Publication Date: Feb 26, 2025

State

State Remediation Projects:

REMEDIATION

This list of State Remediation Projects is maintained by the South Carolina Department of Environmental Services (SCDES) Clean Up Projects in Progress/Superfund Program. This SCDES Program aims to protect the environment through assessing, remediating, and cleaning up applicable polluted sites.

Government Publication Date: Sep 6, 2024

Permitted Landfills List:

SWF/LF

The South Carolina Department of Environmental Services (SCDES) maintains a list of permitted solid waste and landfill facilities in South Carolina.

Government Publication Date: May 1, 2025

Site Assessment Section Project List:

SASPL

The South Carolina Department of Environmental Services (SCDES) Bureau of Land & Waste Management keeps record of the state hazardous waste sites in their Site Assessment Section Project List. Includes sites that have had or have ongoing assessment and/or remediation; sites assessed under CERCLA and state authority, as well as federal and state Superfund sites; sites within the Drycleaning Restoration Trust Fund; and state voluntary cleanups sites and Brownfields sites.

Government Publication Date: Aug 14, 2024

Delisted Site Assessment Section Project List:

DELISTED SHWS

List of sites that once appeared on – and have since been removed from – the list of hazardous waste sites made available by South Carolina Department of Environmental Services (SCDES), previously known as the South Carolina Department of Health and Environmental Control (DHEC), Bureau of Land & Waste Management Site Assessment Section.

Government Publication Date: Aug 14, 2024

Leaking Underground Storage Tank List:

LUST

List of incidents involving releases from underground storage tanks. Includes records from the SCDES Confirmed Release Report (LUST), and tank sites from the Underground Storage Tank Division's UST Registry Search with confirmed or unconfirmed releases. Data made available by the South Carolina Department of Environmental Services (SCDES).

Government Publication Date: Apr 2, 2025

Release Incidents - Groundwater Tracking:

LAST

A listing of incidents involving petroleum releases from unregulated sources such as aboveground storage tanks, heating oil tanks and spills during transport reported to the South Carolina Department of Environmental Services (SCDES).

Government Publication Date: Apr 16, 2025

Delisted Leaking Storage Tanks:

DELISTED LST

List of sites that once appeared on – and have since been removed from – leaking aboveground storage tank listings and/or leaking underground storage tank listings made available by the South Carolina Department of Environmental Services (SCDES), previously known as the South Carolina Department of Health and Environmental Control (DHEC).

Government Publication Date: Apr 30, 2025

Underground Storage Tank List:

UST

List of permitted underground storage tank sites. Includes records from the SCDES UST List, and tank sites from the Underground Storage Tank Division's UST Registry Search. Data made available by the Underground Storage Tank Division of the South Carolina Department of Environmental Services (SCDES).

Government Publication Date: Apr 30, 2025

Aboveground Storage Tanks (SCDA):

AST

A list of aboveground storage tanks made available by South Carolina Department of Agriculture (SCDA).

Government Publication Date: Apr 15, 2025

Aboveground Storage Tanks (SC State Fire):

AST SFM

A list of aboveground storage tanks known to South Carolina Department of Labor, Licensing and Regulation's Office of State Fire Marshal. The status of tanks on this list is unknown, as State Fire approves plans for ASTs prior to construction.

Government Publication Date: Sep 19, 2017

Delisted Storage Tanks:

DELISTED TANKS

List of sites that once appeared on – and have since been removed from – underground storage tank site listings made available by the South Carolina Department of Environmental Services (SCDES), previously known as the South Carolina Department of Health and Environmental Control (DHEC), and/or aboveground storage tank listings made available from the South Carolina Department of Agriculture (SCDA).

Government Publication Date: Apr 30, 2025

Registry of Conditional Remedies:

RCR

A Conditional Remedy is an environmental remedy that includes certain qualifications. These qualifications are divided into two major categories: Remedies requiring Land Use Controls and Conditional No Further Actions (CNFA). This registry is managed by the South Carolina Department of Environmental Services (SCDES) and does not include UST sites where a No Further Action (NFA) letter was issued.

Government Publication Date: Feb 25, 2025

Site Assessment and Remediation Public Record Database:

VCP

The Site Assessment and Remediation Public Record Database identifies brownfield sites for potential redevelopment and sites undergoing cleanup activities and assessment. Data made available by the South Carolina Department of Environmental Services (SCDES).

Government Publication Date: Apr 9, 2025

Brownfields Sites Listing:

BROWNFIELDS

List of sites that have enrolled in the Brownfields Program, maintained by the South Carolina Department of Environmental Services (SCDES) Bureau of Land & Waste Management (LWM) SARR (Division of Site Assessment, Remediation and Revitalization).

Government Publication Date: Jan 7, 2025

Tribal

Leaking Underground Storage Tanks (LUSTs) on Indian Lands:

INDIAN LUST

This list of leaking underground storage tanks (LUSTs) on Tribal/Indian Lands in Region 4, which includes South Carolina, is made available by the United States Environmental Protection Agency (EPA).

Government Publication Date: Oct 14, 2017

Underground Storage Tanks (USTs) on Indian Lands:

INDIAN UST

This list of underground storage tanks (USTs) on Tribal/Indian Lands in Region 4, which includes South Carolina, is made available by the United States Environmental Protection Agency (EPA).

Government Publication Date: Oct 14, 2017

Delisted Tribal Leaking Storage Tanks:

DELISTED INDIAN LST

Leaking Underground Storage Tank (LUST) facilities which once appeared on - and have since been removed from - the Regional Tribal/Indian LUST lists made available by the United States Environmental Protection Agency (EPA).

Government Publication Date: Nov 18, 2024

Delisted Tribal Underground Storage Tanks:

DELISTED INDIAN UST

Underground Storage Tank (UST) facilities which once appeared on - and have since been removed from - the Regional Tribal/Indian UST lists made available by the United States Environmental Protection Agency (EPA).

Government Publication Date: Nov 18, 2024

County

No County standard environmental record sources available for this State.

Additional Environmental Record Sources

Federal

PFAS Greenhouse Gas Emissions Data:

PFAS GHG

The U.S. Environmental Protection Agency's Greenhouse Gas Reporting Program (GHGRP) collects Greenhouse Gas (GHG) data from large emitting facilities (25,000 metric tons of carbon dioxide equivalent (CO₂e) per year), and suppliers of fossil fuels and industrial gases that results in GHG emissions when used. Includes GHG emissions data for facilities that emit or have emitted since 2010 chemicals identified in EPA's CompTox Chemicals Dashboard list of PFAS without explicit structures and list of PFAS structures in DSSTox. PFAS emissions data has been identified for facilities engaged in the following industrial processes: Aluminum Production (GHGRP Subpart F), HCFC-22 Production and HFC-23 Destruction (Subpart O), Electronics Manufacturing (Subpart I), Fluorinated Gas Production (Subpart L), Magnesium Production (Subpart T), Electrical Transmission and Distribution Equipment Use (Subpart DD), and Manufacture of Electric Transmission and Distribution Equipment (Subpart SS). Over time, other industrial processes with required GHGRP reporting may include PFAS emissions data and the list of reportable gases may change over time. Note that some regulatory programs have specified chemical structure requirements that define PFAS differently than the lists in EPA's CompTox Chemicals Dashboard.

On-Scene Coordinator Response Sites:

OSC RESPONSE

This list of On-Scene Coordinator (OSC) Response Sites is provided by the U.S. Environmental Protection Agency (EPA). OSCs are the federal officials responsible for monitoring or directing responses to all oil spills and hazardous substance releases reported to the federal government. OSCs coordinate all federal efforts with, and provide support and information to local, state, and regional response communities. An OSC is an agent of either EPA or the U.S. Coast Guard (USCG), depending on where the incident occurs. EPA's OSCs have primary responsibility for spills and releases to inland areas and waters. USCG OSCs have responsibility for coastal waters and the Great Lakes. In general, an OSC has the following key responsibilities during and after a response: Assessment, Monitoring, Response Assistance, and Evaluation.

Government Publication Date: Apr 4, 2024

Facility Registry Service/Facility Index:

FINDS/FRS

The Facility Registry Service (FRS) is a centrally managed database that identifies facilities, sites, or places subject to environmental regulations or of environmental interest. FRS creates high-quality, accurate, and authoritative facility identification records through rigorous verification and management procedures that incorporate information from program national systems, state master facility records, and data collected from EPA's Central Data Exchange registrations and data management personnel. This list is made available by the U.S. Environmental Protection Agency (EPA).

Government Publication Date: Apr 23, 2025

Toxics Release Inventory (TRI) Program:

TRIS

The U.S. Environmental Protection Agency's Toxics Release Inventory (TRI) is a database containing data on disposal or other releases of toxic chemicals from U.S. facilities and information about how facilities manage those chemicals through recycling, energy recovery, and treatment. There are currently 770 individually listed chemicals and 33 chemical categories covered by the TRI Program. Facilities that manufacture, process or otherwise use these chemicals in amounts above established levels must submit annual reporting forms for each chemical. Note that the TRI chemical list does not include all toxic chemicals used in the U.S. One of TRI's primary purposes is to inform communities about toxic chemical releases to the environment. This database includes TRI Reporting Data for calendar years 1987 through 2021 and Preliminary Data for 2022.

Government Publication Date: Sep 20, 2023

PFOA/PFOS Contaminated Sites:

PFAS NPL

This list of Superfund Sites with Per- and Polyfluoroalkyl Substances (PFAS) detections is made available by the U.S. Environmental Protection Agency (EPA) in their PFAS Analytic Tools data, previously the list was obtained by EPA FOIA requests. EPA's Office of Land and Emergency Management and EPA Regional Offices maintain what is known about site investigations, contamination, and remedial actions under the Comprehensive Environmental Response, Compensation, and Liability Act (CERCLA) where PFAS is present in the environment. Limitations: Detections of PFAS at National Priorities List (NPL) sites do not mean that people are at risk from PFAS, are exposed to PFAS, or that the site is the source of the PFAS. The information in the Superfund NPL and Superfund Alternative Agreement (SAA) PFAS detection site list is years old and may not be accurate today. Site information such as site name, site ID, and location has been confirmed for accuracy; however, PFAS-related information such as media sampled, drinking water being above the health advisory, or mitigation efforts has not been verified. For Federal Facilities data, the other Federal agencies (OFA) are the lead agency for their data and provided them to EPA.

Government Publication Date: Mar 31, 2025

Federal Agency Locations with Known or Suspected PFAS Detections:

PFAS FED SITES

This list of federal agency locations with known or suspected detections of Per- and Polyfluoroalkyl Substances (PFAS) is made available by the U.S. Environmental Protection Agency's (EPA) PFAS Analytic Tools data. The EPA outlines that these data are gathered from several federal entities, such as the federal Superfund program, Department of Defense (DOD), National Aeronautics and Space Administration (NASA), Department of Transportation (DOT), and Department of Energy (DOE). The dates this data was extracted for the PFAS Analytic Tools range from 2022 to 2024. Sites on this list do not necessarily reflect the source/s of PFAS contamination and detections do not indicate level of risk or human exposure at the site. Agricultural notifications in this data are limited to DOD sites only. At this time, the EPA is aware that this list is not comprehensive of all Federal agencies.

Government Publication Date: Oct 24, 2024

SSEHRI PFAS Contamination Sites:

PFAS SSEHRI

This PFAS Contamination Site Tracker database is compiled by the PFAS Project Lab, part of the Social Science Environmental Health Research Institute (SSEHRI) at Northeastern University. According to the SSEHRI, the database records qualitative and quantitative data from each known site of PFAS contamination, including timeline of discovery, sources, levels, health impacts, community response, and government response. The goal of this database is to compile information and support public understanding of the rapidly unfolding issue of PFAS contamination. All data presented was extracted from government websites, news articles, or publicly available documents. Locations for the Known PFAS Contamination Sites are sourced from the PFAS Sites and Community Resources Map by the PFAS-REACH team, credited to PFAS Project Lab, Silent Spring Institute, and PFAS Exchange. Disclaimer: The source conveys the data undergoes regular updates as new information becomes available, some sites may be missing and/or contain information that is incorrect or outdated, as well as their information represents all contamination sites SSEHRI is aware of, not all possible contamination sites. This data is not intended to be used for legal purposes. Access the following source link for the most current information: <https://pfasproject.com/pfas-sites-and-community-resources/>

National Response Center PFAS Spills:

[PFAS ERNS](#)

This Per- and Poly-Fluoroalkyl Substances (PFAS) Spills dataset is made available via the U.S. Environmental Protection Agency's (EPA) PFAS Analytic Tools. The National Response Center (NRC), operated by the U.S. Coast Guard, is the designated federal point of contact for reporting all oil, chemical, and other discharges into the environment, for the United States and its territories. This dataset contains NRC spill information from 1990 to the present that is restricted to records associated with PFAS and PFAS-containing materials. Incidents are filtered to include only records with a "Material Involved" or "Incident Description" related to Aqueous Film Forming Foam (AFFF). The keywords used to filter the data included "AFFF," "Fire Fighting Foam," "Aqueous Film Forming Foam," "Fire Suppressant Foam," "PFAS," "PERFL," "PFOA," "PFOS," and "Genx." Limitations: The data from the NRC website contains initial incident data that has not been validated or investigated by a federal/state response agency. Keyword searches may misidentify some incident reports that do not contain PFAS. This dataset should also not be considered to be exhaustive of all PFAS spills/release incidents.

Government Publication Date: Mar 24, 2025

PFAS NPDES Discharge Monitoring:

[PFAS NPDES](#)

This list of National Pollutant Discharge Elimination System (NPDES) permitted facilities with required monitoring for Per- and Polyfluoroalkyl (PFAS) Substances is made available via the U.S. Environmental Protection Agency (EPA)'s PFAS Analytic Tools. Any point-source wastewater discharger to waters of the United States must have a NPDES permit, which defines a set of parameters for pollutants and monitoring to ensure that the discharge does not degrade water quality or impair human health. This list includes NPDES permitted facilities associated with permits that monitor for Per- and Polyfluoroalkyl Substances (PFAS), limited to the years 2007 - present. EPA further advises the following regarding these data: currently, fewer than half of states have required PFAS monitoring for at least one of their permittees, and fewer states have established PFAS effluent limits for permittees. For states that may have required monitoring, some reporting and data transfer issues may exist on a state-by-state basis.

Government Publication Date: Dec 16, 2024

Perfluorinated Alkyl Substances (PFAS) from Toxic Release Inventory:

[PFAS TRI](#)

List of Toxics Release Inventory (TRI) facilities at which the reported chemical is a per- or polyfluoroalkyl (PFAS) substance included in the U.S. Environmental Protection Agency's (EPA) consolidated PFAS Master List of PFAS Substances. Encompasses Toxics Release Inventory records included in the EPA PFAS Analytic Tools. The EPA's TRI database currently tracks information on disposal or releases of 770 individually listed toxic chemicals and 33 chemical categories from thousands of U.S. facilities and details about how facilities manage those chemicals through recycling, energy recovery, and treatment. This listing includes TRI Reporting Data for calendar years 1987 through 2021 and Preliminary Data for 2022.

Government Publication Date: Sep 20, 2023

PFAS Water Quality Portal Sampling Data:

[PFAS WATER](#)

This Per- and Poly-Fluoroalkyl Substances (PFAS) Environmental Media Sampling Data is made available via the U.S. Environmental Protection Agency's (EPA) PFAS Analytic Tools. The Water Quality Portal (WQP), as a cooperative service sponsored by the United States Geological Survey, the EPA, and the National Water Quality Monitoring Council, is part of a modernized repository storing ambient sampling data for all environmental media and tissue samples. A wide range of federal, state, tribal and local governments, academic and non-governmental organizations, and individuals submit project details and sampling results to this public repository. Limitations: EPA did not carry out the sampling or testing of a majority of the data in the WQP PFAS dataset. EPA can only speak to the accuracy and completeness of the data from projects like the National Aquatic Resource Surveys for which EPA is the data owner/organization. Data may exist within the file on Quality Assurance Project Plans (QAPPs) and the approving agency of the QAPP, if a QAPP is entered.

Government Publication Date: Jan 13, 2025

PFAS TSCA Manufacture and Import Facilities:

[PFAS TSCA](#)

The U.S. Environmental Protection Agency (EPA) issued the Chemical Data Reporting (CDR) Rule under the Toxic Substances Control Act (TSCA) and requires chemical manufacturers and facilities that manufacture or import chemical substances to report data to EPA. This list is specific only to TSCA Manufacture and Import Facilities with reported per- and poly-fluoroalkyl (PFAS) substances. Data file is sourced from EPA's PFAS Analytic Tools TSCA dataset which includes CDR/Inventory Update Reporting data from 1998 up to 2020. Disclaimer: This data file includes production and importation data for chemicals identified in EPA's CompTox Chemicals Dashboard list of PFAS without explicit structures and list of PFAS structures in DSSTox. Note that some regulations have specific chemical structure requirements that define PFAS differently than the lists in EPA's CompTox Chemicals Dashboard. Reporting information on manufactured or imported chemical substance amounts should not be compared between facilities, as some companies claim Chemical Data Reporting Rule data fields for PFAS information as Confidential Business Information.

Government Publication Date: Jan 5, 2023

PFAS Waste Transfers from RCRA e-Manifest :

[PFAS E-MANIFEST](#)

This Per- and Poly-Fluoroalkyl Substances (PFAS) Waste Transfers dataset is made available via the U.S. Environmental Protection Agency's (EPA) PFAS Analytic Tools. Every shipment of hazardous waste in the U.S. must be accompanied by a shipment manifest, which is a critical component of the cradle-to-grave tracking of wastes mandated by the Resource Conservation and Recovery Act (RCRA). According to the EPA, currently no Federal Waste Code exists for any PFAS compounds. To work around the lack of PFAS waste codes in the RCRA database, EPA developed the PFAS Transfers dataset by mining e-Manifest records containing at least one of these common PFAS keywords: • PFAS • PFOA • PFOS • PERFL • AFFF • GENX • GEN-X (plus the Vermont state-specific waste codes). Limitations: Amount or concentration of PFAS being transferred cannot be determined from the manifest information. Keyword searches may misidentify some manifest records that do not contain PFAS. This dataset should also not be considered to be exhaustive of all PFAS waste transfers.

Government Publication Date: Mar 23, 2025

PFAS Industry Sectors:

[PFAS IND](#)

This Per- and Poly-Fluoroalkyl Substances (PFAS) Industry Sectors dataset is made available via the U.S. Environmental Protection Agency's (EPA) PFAS Analytic Tools. The EPA developed the dataset from various sources that show which industries may be handling PFAS including: EPA's Enforcement and Compliance History Online (ECHO) records restricted to potential PFAS-handling industry sectors; ECHO records for Fire Training Sites identified where fire-fighting foam may have been used in training exercises; and 14 CFR Part 139 Airports compiled from historic and current records from the FAA Airport Data and Information Portal. Since July 2006, all certificated Part 139 Airports are required to have fire-fighting foam onsite that meet certain military specifications, which to date have been fluorinated (Aqueous Film Forming Foam). Limitations: Inclusion in this dataset does not indicate that PFAS are being manufactured, processed, used, or released by the facility. Listed facilities potentially handle PFAS based on their industrial profile, but are unconfirmed by the EPA. Keyword searches in ECHO for Fire Training sites may misidentify some facilities and should not be considered to be an exhaustive list of fire training facilities in the U.S.

Government Publication Date: Mar 24, 2025

Hazardous Materials Information Reporting System:

[HMIRS](#)

The Hazardous Materials Incident Reporting System (HMIRS) database contains unintentional hazardous materials release information reported to the U.S. Department of Transportation, Pipeline and Hazardous Materials Safety Administration.

Government Publication Date: May 29, 2024

National Clandestine Drug Labs:

[NCDL](#)

The U.S. Department of Justice ("the Department"), Drug Enforcement Administration (DEA), provides this data as a public service. It contains addresses of some locations where law enforcement agencies reported they found chemicals or other items that indicated the presence of either clandestine drug laboratories or dumpsites. In most cases, the source of the entries is not the Department, and the Department has not verified the entry and does not guarantee its accuracy.

Government Publication Date: Nov 30, 2023

Toxic Substances Control Act:

[TSCA](#)

The U.S. Environmental Protection Agency (EPA) is amending the Toxic Substances Control Act (TSCA) section 8(a) Inventory Update Reporting (IUR) rule and changing its name to the Chemical Data Reporting (CDR) rule. The CDR enables EPA to collect and publish information on the manufacturing, processing, and use of commercial chemical substances and mixtures (referred to hereafter as chemical substances) on the TSCA Chemical Substance Inventory (TSCA Inventory). This includes current information on chemical substance production volumes, manufacturing sites, and how the chemical substances are used. This information helps the Agency determine whether people or the environment are potentially exposed to reported chemical substances. EPA publishes submitted CDR data that is not Confidential Business Information (CBI). EPA CDR collections occur approximately every four years and reporting requirements change per collection.

Government Publication Date: May 12, 2022

Hist TSCA:

[HIST TSCA](#)

The Environmental Protection Agency (EPA) is amending the Toxic Substances Control Act (TSCA) section 8(a) Inventory Update Reporting (IUR) rule and changing its name to the Chemical Data Reporting (CDR) rule.

The 2006 IUR data summary report includes information about chemicals manufactured or imported in quantities of 25,000 pounds or more at a single site during calendar year 2005. In addition to the basic manufacturing information collected in previous reporting cycles, the 2006 cycle is the first time EPA collected information to characterize exposure during manufacturing, processing and use of organic chemicals. The 2006 cycle also is the first time manufacturers of inorganic chemicals were required to report basic manufacturing information.

Government Publication Date: Dec 31, 2006

FTTS Administrative Case Listing:

[FTTS ADMIN](#)

An administrative case listing from the Federal Insecticide, Fungicide, & Rodenticide Act (FIFRA) and Toxic Substances Control Act (TSCA), together known as FTTS. This database was obtained from the Environmental Protection Agency's (EPA) National Compliance Database (NCDB). The FTTS and NCDB was shut down in 2006.

Government Publication Date: Jan 19, 2007

FTTS Inspection Case Listing:

FTTS INSP

An inspection case listing from the Federal Insecticide, Fungicide, & Rodenticide Act (FIFRA) and Toxic Substances Control Act (TSCA), together known as FTTS. This database was obtained from the Environmental Protection Agency's (EPA) National Compliance Database (NCDB). The FTTS and NCDB was shut down in 2006.

Government Publication Date: Jan 19, 2007

Potentially Responsible Parties List:

PRP

Early in the site cleanup process, the U.S. Environmental Protection Agency (EPA) conducts a search to find the Potentially Responsible Parties (PRPs). The EPA looks for evidence to determine liability by matching wastes found at the site with parties that may have contributed wastes to the site. This listing contains PRPs, Noticed Parties, at sites in the EPA's Superfund Enterprise Management System (SEMS).

Government Publication Date: Nov 20, 2024

State Coalition for Remediation of Drycleaners Listing:

SCRD DRYCLEANER

The State Coalition for Remediation of Drycleaners (SCRD) was established in 1998, with support from the U.S. Environmental Protection Agency (EPA) Office of Superfund Remediation and Technology Innovation. Coalition members are states with mandated programs and funding for drycleaner site remediation. Current members are Alabama, Connecticut, Florida, Illinois, Kansas, Minnesota, Missouri, North Carolina, Oregon, South Carolina, Tennessee, Texas, and Wisconsin. Since 2017, the SCRD no longer maintains this data, refer to applicable state source data where available.

Government Publication Date: Nov 08, 2017

Integrated Compliance Information System (ICIS):

ICIS

The Integrated Compliance Information System (ICIS) database contains integrated enforcement and compliance information across most of U.S. Environmental Protection Agency's (EPA) programs. The vision for ICIS is to replace EPA's independent databases that contain enforcement data with a single repository for that information. Currently, ICIS contains all Federal Administrative and Judicial enforcement actions and a subset of the Permit Compliance System (PCS), which supports the National Pollutant Discharge Elimination System (NPDES). This information is maintained by the EPA Headquarters and at the Regional offices. A future release of ICIS will completely replace PCS and will integrate that information with Federal actions already in the system. ICIS also has the capability to track other activities that support compliance and enforcement programs, including incident tracking, compliance assistance, and compliance monitoring.

Government Publication Date: Apr 13, 2024

Drycleaner Facilities:

FED DRYCLEANERS

A list of drycleaner facilities from Enforcement and Compliance History Online (ECHO) data as made available by the U.S. Environmental Protection Agency (EPA), sourced from the ECHO Exporter file. This EPA source file tracks facilities that possess NAICS and SIC codes that classify businesses as drycleaner establishments.

Government Publication Date: Jan 6, 2025

Delisted Drycleaner Facilities:

DELISTED FED DRY

List of sites removed from the list of Drycleaner Facilities (sites in the EPA's Integrated Compliance Information System (ICIS) with NAIC or SIC codes identifying the business as a drycleaner establishment).

Government Publication Date: Jan 6, 2025

Formerly Used Defense Sites:

FUDS

Formerly Used Defense Sites (FUDS) are properties that were formerly owned by, leased to, or otherwise possessed by and under the jurisdiction of the Secretary of Defense prior to October 1986, where the Department of Defense (DOD) is responsible for an environmental restoration. The FUDS Annual Report to Congress (ARC) is published by the U.S. Army Corps of Engineers (USACE). This data is compiled from the USACE's Geospatial FUDS data layers and Homeland Infrastructure Foundation-Level Data (HIFLD) FUDS dataset which applies to the Fiscal Year 2021 FUDS Inventory.

Government Publication Date: May 15, 2023

FUDS Munitions Response Sites:

FUDS MRS

Boundaries of Munitions Response Sites (MRS), published with the Formerly Used Defense Sites (FUDS) Annual Report to Congress (ARC) by the U.S. Army Corps of Engineers (USACE). An MRS is a discrete location within a Munitions response area (MRA) that is known to require a munitions response. An MRA means any area on a defense site that is known or suspected to contain unexploded ordnance (UXO), discarded military munitions (DMM), or munitions constituents (MC). This data is compiled from the USACE's Geospatial MRS data layers and Homeland Infrastructure Foundation-Level Data (HIFLD) MRS dataset.

Government Publication Date: May 15, 2023

Former Military Nike Missile Sites:

FORMER NIKE

This information was taken from report DRXTH-AS-IA-83A016 (Historical Overview of the Nike Missile System, 12/1984) which was performed by Environmental Science and Engineering, Inc. for the U.S. Army Toxic and Hazardous Materials Agency Assessment Division. The Nike system was deployed between 1954 and the mid-1970's. Among the substances used or stored on Nike sites were liquid missile fuel (JP-4); starter fluids (UDKH, aniline, and furfuryl alcohol); oxidizer (IRFNA); hydrocarbons (motor oil, hydraulic fluid, diesel fuel, gasoline, heating oil); solvents (carbon tetrachloride, trichloroethylene, trichloroethane, stoddard solvent); and battery electrolyte. The quantities of material a disposed of and procedures for disposal are not documented in published reports. Virtually all information concerning the potential for contamination at Nike sites is confined to personnel who were assigned to Nike sites. During deactivation most hardware was shipped to depot-level supply points. There were reportedly instances where excess materials were disposed of on or near the site itself at closure. There was reportedly no routine site decontamination.

Government Publication Date: Dec 2, 1984

PHMSA Pipeline Safety Flagged Incidents:

PIPELINE INCIDENT

This list of flagged pipeline incidents is made available by the U.S. Department of Transportation (US DOT) Pipeline and Hazardous Materials Safety Administration (PHMSA). PHMSA regulations require incident and accident reports for five different pipeline system types. Accidents reported on hazardous liquid gravity lines (§195.13) and reporting-regulated-only hazardous liquid gathering lines (§195.15) and incidents reported on Type R gas gathering (§192.8(c)) are not included in the flagged incident file data.

Government Publication Date: May 6, 2024

Material Licensing Tracking System (MLTS):

MLTS

A list of sites that store radioactive material subject to the Nuclear Regulatory Commission (NRC) licensing requirements. This list is maintained by the NRC. As of September 2016, the NRC no longer releases location information for sites. Site locations were last received in July 2016.

Government Publication Date: May 11, 2021

Historic Material Licensing Tracking System (MLTS) sites:

HIST MLTS

A historic list of sites that have inactive licenses and/or removed from the Material Licensing Tracking System (MLTS). In some cases, a site is removed from the MLTS when the state becomes an "Agreement State". An Agreement State is a State that has signed an agreement with the Nuclear Regulatory Commission (NRC) authorizing the State to regulate certain uses of radioactive materials within the State.

Government Publication Date: Jan 31, 2010

Mines Master Index File:

MINES

The Master Index File (MIF) is provided by the United States Department of Labor, Mine Safety and Health Administration (MSHA). This file, which was originally created in the 1970's, contained many Mine-IDs that were invalid. MSHA removes invalid IDs from the MIF upon discovery. MSHA applicable data includes the following: all Coal and Metal/Non-Metal mines under MSHA's jurisdiction since 1/1/1970; mine addresses for all mines in the database except for Abandoned mines prior to 1998 from MSHA's legacy system (addresses may or may not correspond with the physical location of the mine itself); violations that have been assessed penalties as a result of MSHA inspections beginning on 1/1/2000; and violations issued as a result of MSHA inspections conducted beginning on 1/1/2000.

Government Publication Date: Feb 5, 2024

Surface Mining Control and Reclamation Act Sites:

SMCRA

This inventory of land and water impacted by past mining (primarily legacy coal mining operations) is maintained by the U.S. Department of the Interior's Office of Surface Mining Reclamation and Enforcement (OSMRE), as it provides information needed to implement the Surface Mining Control and Reclamation Act of 1977 (SMCRA). This inventory contains information on the type and extent of Abandoned Mine Land (AML) Problems, as well as information on the cost associated with the reclamation of those problems. The data is based upon field surveys by State, Tribal, and OSMRE program officials. It is dynamic to the extent that it is modified as new problems are identified and existing problems are reclaimed. Disclaimer: Per the OSMRE, States and tribes who enter their data into e-AMLIS (AML Inventory System) may truncate their latitude and longitude so the precise location of usually dangerous AMLs is not revealed in an effort to protect the public from searching for these AMLs, most of which are on private property. If more precise location information is needed, please contact the applicable state/tribe of interest.

Government Publication Date: May 20, 2024

Mineral Resource Data System:

MRDS

The Mineral Resource Data System (MRDS) is a collection of reports describing metallic and nonmetallic mineral resources throughout the world. Included are deposit name, location, commodity, deposit description, geologic characteristics, production, reserves, resources, and references. This database contains the records previously provided in the Mineral Resource Data System (MRDS) of USGS and the Mineral Availability System/Mineral Industry Locator System (MAS/MILS) originated in the U.S. Bureau of Mines, which is now part of USGS. The USGS has ceased systematic updates of the MRDS database with their focus more recently on deposits of critical minerals while providing a well-documented baseline of historical mine locations from USGS topographic maps.

Government Publication Date: Mar 15, 2016

DOE Legacy Management Sites:

LM SITES

The U.S. Department of Energy (DOE) Office of Legacy Management (LM) currently manages radioactive and chemical waste, environmental contamination, and hazardous material at over 100 sites across the U.S. The LM manages sites with diverse regulatory drivers (statutes or programs that direct cleanup and management requirements at DOE sites) or as part of internal DOE or congressionally-recognized programs, such as but not limited to: Formerly Utilized Sites Remedial Action Program (FUSRAP), Uranium Mill Tailings Radiation Control Act (UMTRCA Title I, Title II), Comprehensive Environmental Response, Compensation, and Liability Act (CERCLA), Resource Conservation and Recovery Act (RCRA), Decontamination and Decommissioning (D&D), Nuclear Waste Policy Act (NWPA). This site listing includes data exported from the DOE Office of LM's Geospatial Environmental Mapping System (GEMS). GEMS Data disclaimer: The DOE Office of LM makes no representation or warranty, expressed or implied, regarding the use, accuracy, availability, or completeness of the data presented herein.

Government Publication Date: Dec 12, 2023

Alternative Fueling Stations:

ALT FUELS

This list of alternative fueling stations is sourced from the Alternative Fuels Data Center (AFDC). The U.S. Department of Energy's Office of Energy Efficiency & Renewable Energy launched the AFDC in 1991 as a repository for alternative fuel vehicle performance data, which provides a wealth of information and data on alternative and renewable fuels, advanced vehicles, fuel-saving strategies, and emerging transportation technologies. The data includes Biodiesel (B20 and above), Compressed Natural Gas (CNG), Electric, Ethanol (E85), Hydrogen, Liquefied Natural Gas (LNG), Propane (LPG), and Renewable Diesel (R20 and above) fuel type locations.

Government Publication Date: May 12, 2025

Superfunds Consent Decrees:

CONSENT DECREES

This list of Superfund consent decrees is provided by the Department of Justice, Environment & Natural Resources Division (ENRD) through a Freedom of Information Act (FOIA) applicable file. This listing includes Cases filed since 2010 limited to the following: Consent Decrees for CERCLA or Superfund Sites filed and/or as proposed within the ENRD's Case Management System (CMS); and applicable ENRD's Environmental Defense Section (EDS) CERCLA Cases with "Consent" in History Note. CMS may not reflect the latest developments in a case, nor can the agency guarantee the accuracy of the data. ENRD Disclaimer: Congress excluded three discrete categories of law enforcement and national security records from the requirements of the FOIA; response is limited to those records that are subject to the requirements of the FOIA; however, this should not be taken as an indication that excluded records do, or do not, exist.

Government Publication Date: Jun 26, 2024

Air Facility System:

AFS

This EPA retired Air Facility System (AFS) dataset contains emissions, compliance, and enforcement data on stationary sources of air pollution. Regulated sources cover a wide spectrum; from large industrial facilities to relatively small operations such as dry cleaners. AFS does not contain data on facilities that are solely asbestos demolition and/or renovation contractors, or landfills. ECHO Clean Air Act data from AFS are frozen and reflect data as of October 17, 2014; the EPA retired this system for Clean Air Act stationary sources and transitioned to ICIS-Air.

Government Publication Date: Oct 17, 2014

Registered Pesticide Establishments:

SSTS

This national list of active EPA-registered foreign and domestic pesticide and/or device-producing establishments is based on data from the Section Seven Tracking System (SSTS). The Federal Insecticide, Fungicide, and Rodenticide Act (FIFRA) Section 7 requires that each producing establishment must place its EPA establishment number on the label or immediate container of each pesticide, active ingredient or device produced. An EPA establishment number on a pesticide product label identifies the EPA registered location where the product was produced. The list of establishments is made available by the U.S. Environmental Protection Agency (EPA).

Government Publication Date: Feb 29, 2024

Polychlorinated Biphenyl (PCB) Transformers:

PCBT

Locations of Transformers Containing Polychlorinated Biphenyls (PCBs) registered with the United States Environmental Protection Agency. PCB transformer owners must register their transformer(s) with EPA. Although not required, PCB transformer owners who have removed and properly disposed of a registered PCB transformer may notify EPA to have their PCB transformer de-registered. Data made available by EPA.

Government Publication Date: Oct 15, 2019

Polychlorinated Biphenyl (PCB) Notifiers:

PCB

Facilities included in the national list of facilities that have notified the United States Environmental Protection Agency (EPA) of Polychlorinated Biphenyl (PCB) activities. Any company or person storing, transporting or disposing of PCBs or conducting PCB research and development must notify the EPA and receive an identification number.

Government Publication Date: May 23, 2024

Power Plants:

POWER PLANTS

This list of power plants is provided by the U.S. Energy Information Administration (EIA). The listing includes operable electric generating plants in the United States by energy source, originating from the EIA-860, Annual Electric Generator Report; EIA-860M, Monthly Update to the Annual Electric Generator Report; and EIA-923, Power Plant Operations Report. It includes all operable plants by energy source with a combined nameplate capacity of 1 megawatt or more that are operating, are on standby, or out of service for short- or long-term.

Historical Business Activity Risk:

HIST RISK

Proprietary list of sites identified as potentially having engaged in business activity that poses a higher-than-normal risk of contamination. Records originate from historical city directories, and are included in this list based on broad business categories Potentially Hazardous Chemical Users and Fuel and Automotive, including but not limited to Dry Cleaners and Fuel Stations, Garages, etc. Inclusion in this listing does not indicate that there is or ever has been contamination; rather, sites are included in this list due to their potential for having engaged in a business activity presenting an elevated risk of contamination. The list was compiled from various city directories including Polks, Millers, Mullin Kille, Interstate Directory, and State Directory Co; spanning roughly 1920s through 1960 depending on information available by city.

Government Publication Date: Jan 1, 1960

State

Spills List:

SPILLS

A list of spills and releases managed by the South Carolina Department of Environmental Services (SCDES).

Government Publication Date: Sep 24, 2024

Drycleaning Facility Restoration Trust Fund Database:

DRYCLEAN FUND

This Priorities list of Drycleaning Facility Restoration Trust Fund (DFRTF) facilities is provided by South Carolina Department of Environmental Services (SCDES) Bureau of Land and Waste Management. The SCDES is responsible for administering the DFRTF to manage the assessment and remediation of drycleaning facilities statewide by prioritizing sites for future funding based on available assessment information. The Funding Priority system categorizes sites into one of five groups and is designed to identify sites that require immediate action to eliminate the risk of human exposure, prevent imminent exposure to environmental contamination, or indicate no funded activity planned when applicable.

Government Publication Date: Apr 16, 2024

Dry Cleaners:

DRY CLEANERS

A list of dry cleaners provided by the former South Carolina Department of Health and Environmental Control (DHEC), now known as the South Carolina Department of Environmental Services (SCDES). The SCDES no longer maintains this list of dry cleaners. Please refer to the Priorities list of Drycleaning Facility Restoration Trust Fund facilities as the currently available listing.

Government Publication Date: Jan 9, 2019

Delisted Drycleaning Facilities:

DELISTED DRYCLEANERS

List of sites that once appeared on – and have since been removed from – drycleaner listings made available by South Carolina Department of Environmental Services (SCDES), previously known as the South Carolina Department of Health and Environmental Control (DHEC).

Government Publication Date: Apr 16, 2024

Air Permitted Facilities:

AIR PERMIT

The South Carolina Department of Environmental Services (SCDES) Bureau of Air Quality (BAQ) issues permits limiting the amount of regulated air contaminants emitted at a facility. According to the BAQ, an air permit is a legal document that lists what a source must do in order to comply with the state and federal air pollution laws. The facility's potential to emit emissions determines if a facility is classified as major or minor or if the facility has to undergo a major modification. The BAQ issues construction permit, operating permits, general permits, and registration permits. Some permits may be exempted, such as: construction permit exemptions specified in Regulation 61-62.1, Section II (B)(1)(a) through (c), Regulation 61-62.70.2(r), and Regulation 61-62.1, Section II (B)(2)(a) through (h); source- specific exemptions; and emission-level exemptions specified in Regulation 61-62.5 - Standard No. 8, Toxic Air Pollutants.

Government Publication Date: May 8, 2025

Underground Injection Control Wells:

UIC

This list of Underground Injection Control Class V Wells is provided by the South Carolina Department of Environmental Services (SCDES). The majority of Class V Wells are aquifer remediation injection wells, and the remaining are Aquifer Storage and Recovery Wells (storage of potable water in the subsurface).

Government Publication Date: May 6, 2024

Agricultural Facilities:

AGRI FAC

A list of permitted agricultural facilities (livestock operations) provided by the former South Carolina Department of Health and Environmental Control (DHEC), now known as the South Carolina Department of Environmental Services (SCDES). The list was supplied by the SCDES Bureau of Water. The SCDES provides no warranty, expressed or implied, as to the accuracy, reliability, or completeness of the data.

Government Publication Date: Apr 28, 2025

Surface Water PFAS Sampling:**PFAS SAMPLING**

The South Carolina Department of Environmental Services (SCDES) has implemented the Ambient Surface Water PFAS Strategy to monitor Per- and Polyfluoroalkyl Substances (PFAS) levels in surface water and associated biota. The Ambient Surface Water Strategy includes analysis of samples from lakes, rivers, and streams across South Carolina, as well as samples from fish, oyster, and blue crab. This summary data includes concentrations each time the site was sampled for six individual PFAS: PFOA, PFOS, PFNA, HFPO-DA or Gen-X, PFHxS, and PFBS. Concentrations identified with a dash (-) indicate the compound was analyzed for but not detected. The SCDES provides this data for general reference purposes only and provides no warranty as to its accuracy, reliability or completeness.

Government Publication Date: May 16, 2024

Tribal

No Tribal additional environmental record sources available for this State.

County

No County additional environmental record sources available for this State.

Definitions

Database Descriptions: This section provides a detailed explanation for each database including: source, information available, time coverage, and acronyms used. They are listed in alphabetic order.

Detail Report: This is the section of the report which provides the most detail for each individual record. Records are summarized by location, starting with the project property followed by records in closest proximity.

Distance: The distance value is the distance between plotted points, not necessarily the distance between the sites' boundaries. All values are an approximation.

Direction: The direction value is the compass direction of the site in respect to the project property and/or center point of the report.

Elevation: The elevation value is taken from the location at which the records for the site address have been plotted. All values are an approximation. Source: Google Elevation API.

Executive Summary: This portion of the report is divided into 3 sections:

'Report Summary'- Displays a chart indicating how many records fall on the project property and, within the report search radii.

'Site Report Summary'-Project Property'- This section lists all the records which fall on the project property. For more details, see the 'Detail Report' section.

'Site Report Summary-Surrounding Properties'- This section summarizes all records on adjacent properties, listing them in order of proximity from the project property. For more details, see the 'Detail Report' section.

Map Key: The map key number is assigned according to closest proximity from the project property. Map Key numbers always start at #1. The project property will always have a map key of '1' if records are available. If there is a number in brackets beside the main number, this will indicate the number of records on that specific property. If there is no number in brackets, there is only one record for that property.

The symbol and colour used indicates 'elevation': the red inverted triangle will dictate 'ERIS Sites with Lower Elevation', the yellow triangle will dictate 'ERIS Sites with Higher Elevation' and the orange square will dictate 'ERIS Sites with Same Elevation.'

Unplottables: These are records that could not be mapped due to various reasons, including limited geographic information. These records may or may not be in your study area, and are included as reference.



Property Information

Order Number: 25060900473p
Date Completed: June 9, 2025
Project Number: 24-458700.2
Project Property: Willowcreek at Watertree
APN: R16904-01-01 COLUMBIA SC 29223
Coordinates:
Latitude: 34.1058378
Longitude: -80.9207737
UTM Northing: 3769622.53547 Meters
UTM Easting: 503143.862335 Meters
UTM Zone: UTM Zone 17S
Elevation: 283.60 ft
Slope Direction: SE

Topographic Information.....	2
Hydrologic Information.....	4
Geologic Information.....	7
Soil Information.....	9
Wells and Additional Sources.....	15
Summary.....	16
Detail Report.....	18
Radon Information.....	39
Appendix.....	40
Liability Notice.....	42

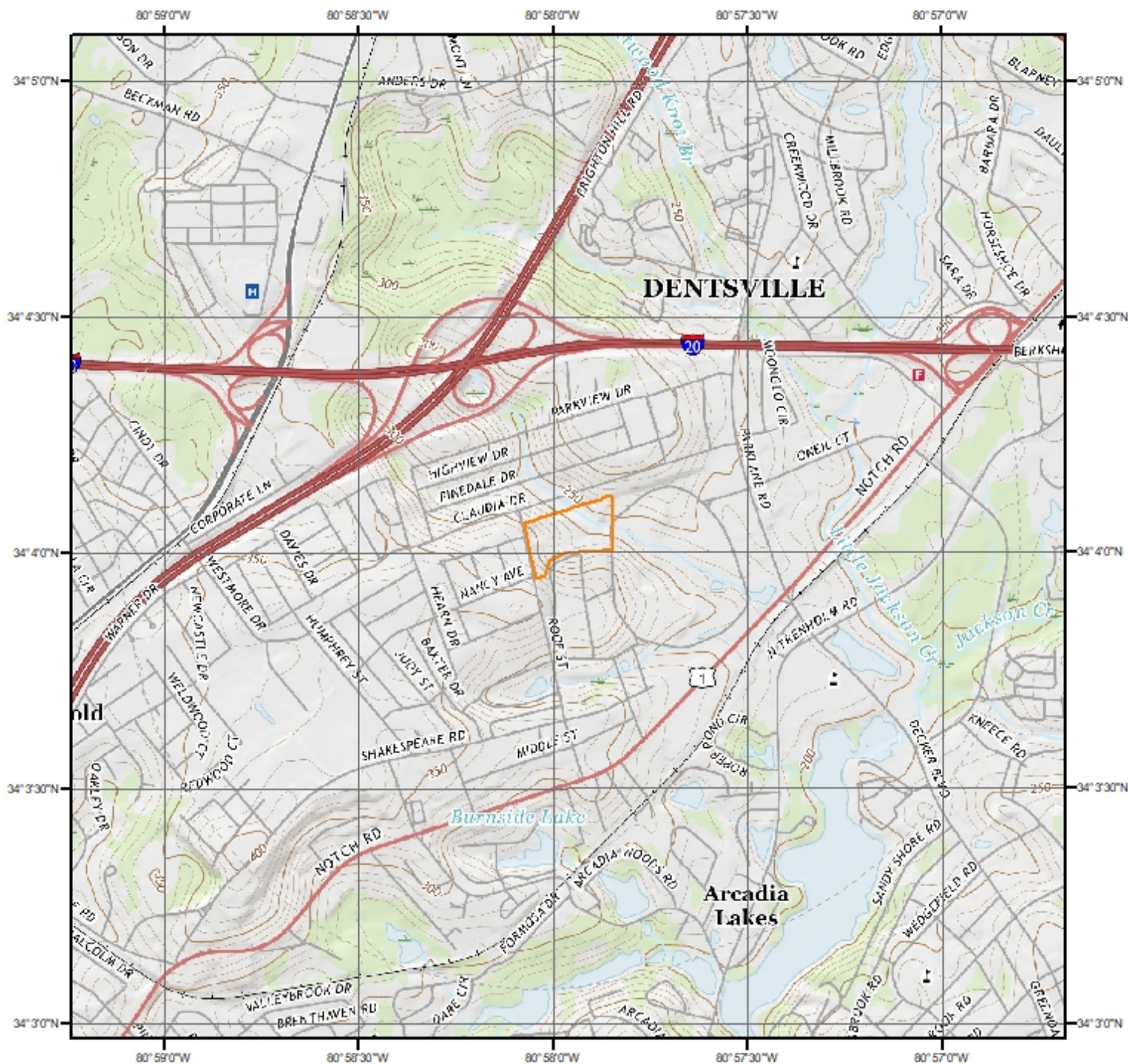
The ERIS **Physical Setting Report - PSR** provides comprehensive information about the physical setting around a site and includes a complete overview of topography and surface topology, in addition to hydrologic, geologic and soil characteristics. The location and detailed attributes of oil and gas wells, water wells, public water systems and radon are also included for review.

The compilation of both physical characteristics of a site and additional attribute data is useful in assessing the impact of migration of contaminants and subsequent impact on soils and groundwater.

Disclaimer

This Report does not provide a full environmental evaluation for the site or adjacent properties. Please see the terms and disclaimer at the end of the Report for greater detail.

Topographic Information



Current USGS Topo (2020)

Quadrangle(s): Fort Jackson North, SC

Source: USGS 7.5 Minute Topographic Map



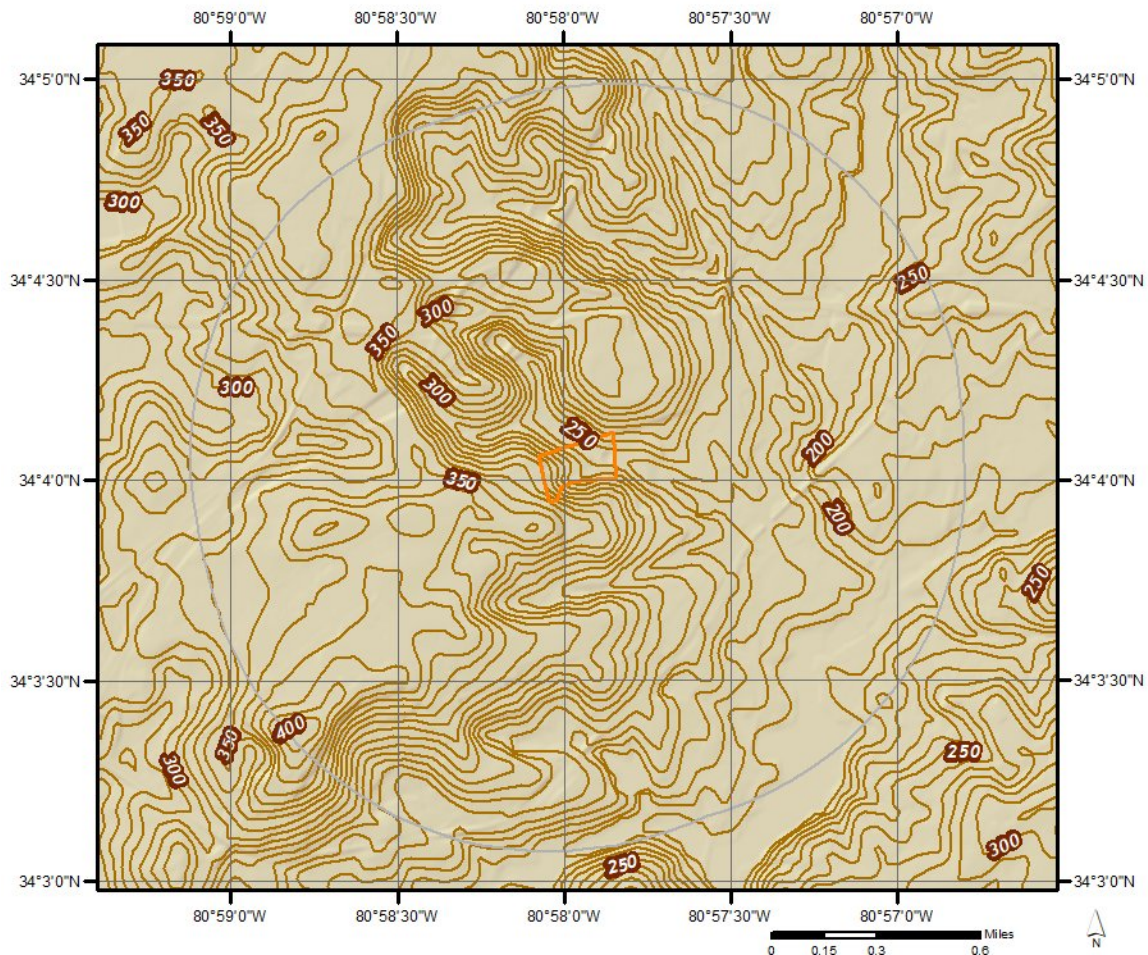
Topographic Information

The previous topographic map(s) are created by seamlessly merging and cutting current USGS topographic data. Below are shaded relief map(s), derived from USGS elevation data to show surrounding topography in further detail.

Topographic information at project property:

Elevation: 283.60 ft

Slope Direction: SE



Hydrologic Information



Wetland

This map shows wetland existence using data from US Fish & Wildlife. Data coverage is shown to the right. Gray indicates no data available in the area.

- Estuarine and Marine Deepwater
- Estuarine and Marine Wetland
- Freshwater Emergent Wetland
- Freshwater Forested/Shrub Wetland

- Freshwater Pond
- Lake
- Other
- Riverine












Hydrologic Information



Flood Hazard Zones

This map shows FEMA flood hazard zones based on FEMA's National Flood Hazard Layer. FIRM Panels are overlayed. An absent FIRM panel represents no data available.

-  1% Annual Chance Flood Hazard
-  Regulatory Floodway
-  Special Floodway
-  Area of Undetermined Flood Hazard

-  0.2% Annual Chance Flood Hazard
-  Future Conditions 1% Annual Chance Flood Hazard
-  Area with Reduced Risk Due to Levee
-  Area with Risk Due to Levee
-  Open Water

Quadrangle(s): Fort Jackson North, SC

0 0.075 0.15 Miles



Hydrologic Information

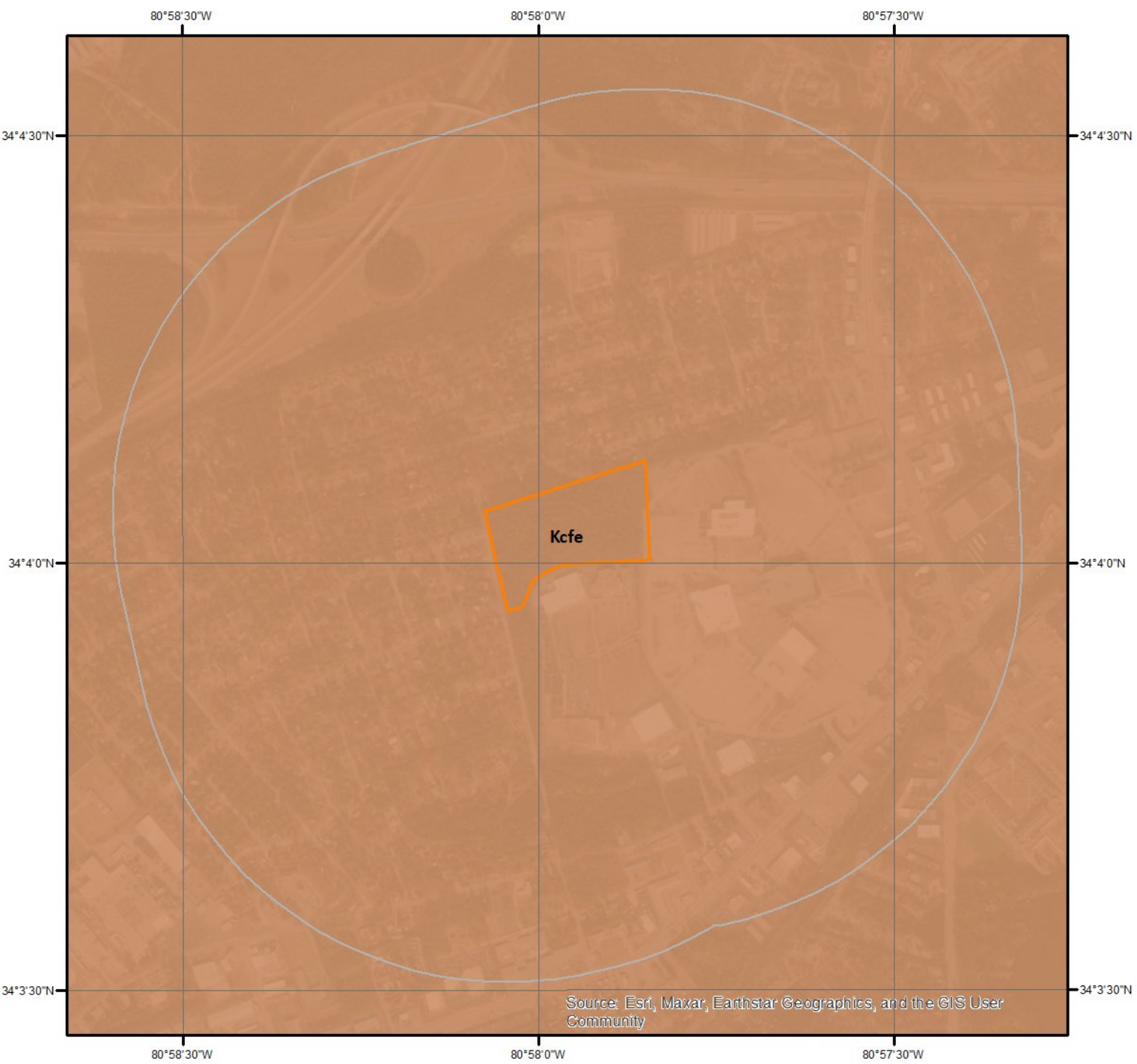
The Wetland Type map shows wetland existence overlaid on an aerial imagery. The Flood Hazard Zones map shows FEMA flood hazard zones overlaid on an aerial imagery. Relevant FIRM panels and detailed zone information is provided below. For detailed Zone descriptions please click the link: <https://floodadvocate.com/fema-zone-definitions>

Available FIRM Panels in area:	45079C0254L(effective:2017-12-21) 45079C0253L(effective:2017-12-21) 45079C0261L(effective:2017-12-21) 45079C0262L(effective:2017-12-21)
--------------------------------	--

Flood Zone X-12


Zone:	X
Zone subtype:	AREA OF MINIMAL FLOOD HAZARD

Geologic Information



Geologic Units

This maps shows geologic units in the area. Please refer to the report for detailed descriptions.



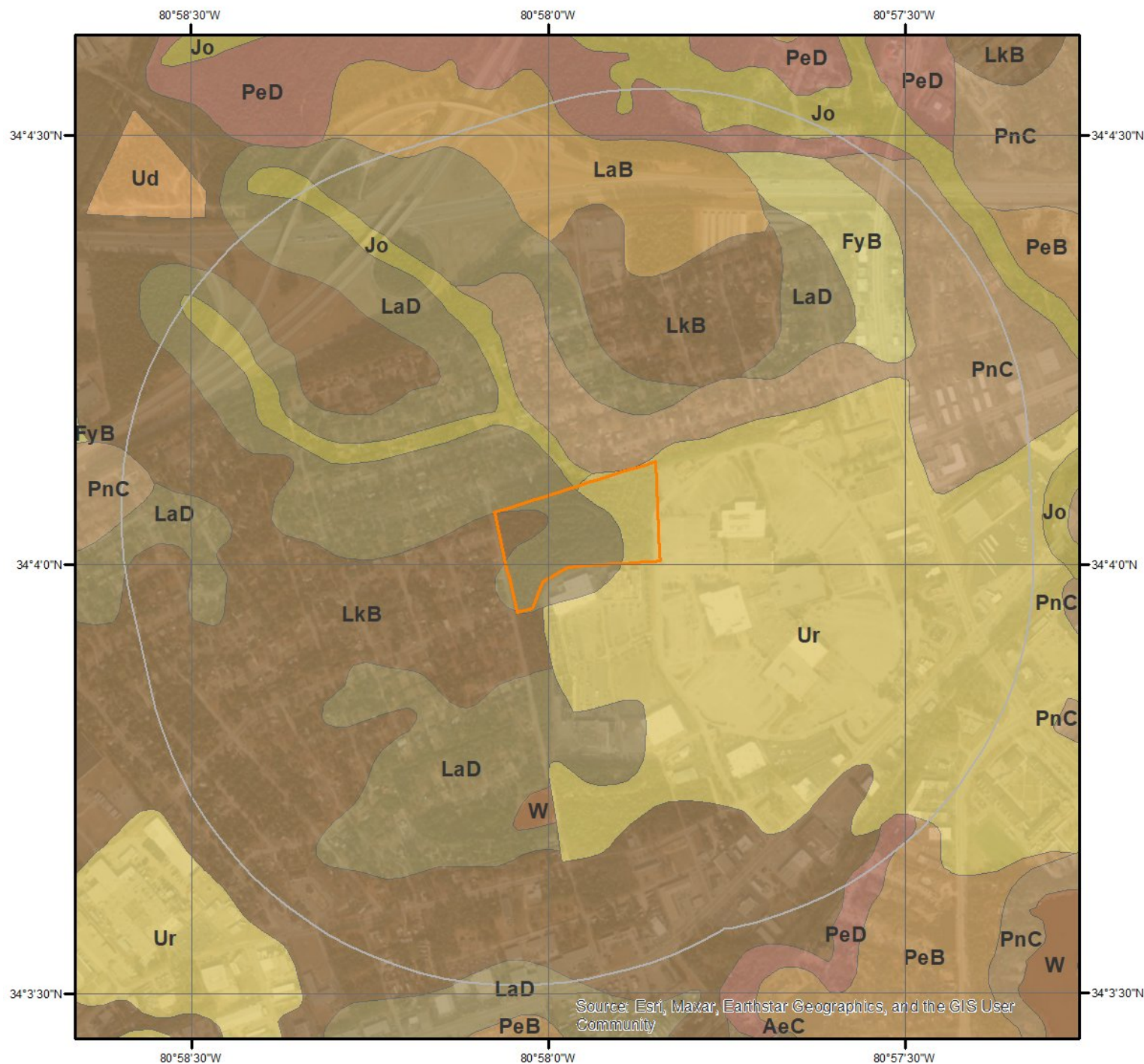
Geologic Information

The previous page shows USGS geology information. Detailed information about each unit is provided below.

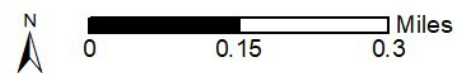
Geologic Unit Kcfe

Unit Name:	Cape Fear/Eutaw Formations
Unit Age:	Cretaceous
Primary Rock Type:	Sand
Secondary Rock Type:	Gravel
Unit Description:	Poorly sorted clayey sand and gravel deposited in delta-dominated fluvial- and restricted marine environments. Unit is characterized by an abundance of smoky quartz gravel, feldspar, monazite, and garnet typically concentrated in placer deposits. Generally non-marine from North Carolina to central Georgia but contains shallow-water delta-front deposits in western Georgia.

Soil Information



SSURGO Soils



This maps shows SSURGO soil units around the target property. Please refer to the report for detailed soil descriptions.



Soil Information

The previous page shows a soil map using SSURGO data from USDA Natural Resources Conservation Service. Detailed information about each unit is provided below.

Map Unit **FyB (0.83%)**

Map Unit Name:	Fuquay-Urban land complex, 0 to 6 percent slopes
Bedrock Depth - Min:	null
Watertable Depth - Annual Min:	153cm
Drainage Class - Dominant:	Well drained
Hydrologic Group - Dominant:	B - Soils in this group have moderately low runoff potential when thoroughly wet. Water transmission through the soil is unimpeded.

Major components are printed below

Fuquay(60%)	
horizon Ap(0cm to 20cm)	Sand
horizon E(20cm to 89cm)	Sand
horizon Bt1(89cm to 122cm)	Sandy clay loam
horizon Bt2(122cm to 190cm)	Sandy clay loam

Component Description:

Minor map unit components are excluded from this report.

Map Unit: FyB - Fuquay-Urban land complex, 0 to 6 percent slopes

Component: Fuquay (60%)

The Fuquay component makes up 60 percent of the map unit. Slopes are 0 to 6 percent. This component is on marine terraces on coastal plains. The parent material consists of plinthic loamy marine deposits. Depth to a root restrictive layer is greater than 60 inches. The natural drainage class is well drained. Water movement in the most restrictive layer is moderately low. Available water to a depth of 60 inches (or restricted depth) is low. Shrink-swell potential is low. This soil is not flooded. It is not ponded. A seasonal zone of water saturation is at 60 inches during January, February, March. Organic matter content in the surface horizon is about 1 percent. Nonirrigated land capability classification is 2s. This soil does not meet hydric criteria.

Component: Urban land (40%)

Generated brief soil descriptions are created for major soil components. The Urban land is a miscellaneous area.

Map Unit **Jo (10.27%)**

Map Unit Name:	Johnston loam
Bedrock Depth - Min:	null
Watertable Depth - Annual Min:	0cm
Drainage Class - Dominant:	Very poorly drained
Hydrologic Group - Dominant:	A/D - These soils have low runoff potential when drained and high runoff potential when undrained.

Major components are printed below

Johnston(100%)	
horizon A1(0cm to 23cm)	Loam
horizon A2(23cm to 96cm)	Mucky loam
horizon Cg(96cm to 168cm)	Fine sandy loam

Component Description:

Minor map unit components are excluded from this report.

Map Unit: Jo - Johnston loam

Soil Information

Component: Johnston (100%)

The Johnston component makes up 100 percent of the map unit. Slopes are 0 to 2 percent. This component is on flood plains, coastal plains. The parent material consists of loamy alluvium. Depth to a root restrictive layer is greater than 60 inches. The natural drainage class is very poorly drained. Water movement in the most restrictive layer is moderately high. Available water to a depth of 60 inches (or restricted depth) is moderate. Shrink-swell potential is low. This soil is frequently flooded. It is not ponded. A seasonal zone of water saturation is at 0 inches during January, February, March, April, May, June, July, August, September, October, November, December. Organic matter content in the surface horizon is about 6 percent. Nonirrigated land capability classification is 7w. This soil meets hydric criteria.

Map Unit LaB (2.21%)

Map Unit Name:	Lakeland sand, 2 to 6 percent slopes
Bedrock Depth - Min:	null
Watertable Depth - Annual Min:	null
Drainage Class - Dominant:	Excessively drained
Hydrologic Group - Dominant:	A - Soils in this group have low runoff potential when thoroughly wet. Water is transmitted freely through the soil.
Major components are printed below	
Lakeland(100%)	
horizon A(0cm to 74cm)	Sand
horizon C(74cm to 251cm)	Sand

Component Description:

Minor map unit components are excluded from this report.

Map Unit: LaB - Lakeland sand, 2 to 6 percent slopes

Component: Lakeland (100%)

The Lakeland component makes up 100 percent of the map unit. Slopes are 2 to 6 percent. This component is on marine terraces on sandhills. The parent material consists of sandy marine deposits. Depth to a root restrictive layer is greater than 60 inches. The natural drainage class is excessively drained. Water movement in the most restrictive layer is high. Available water to a depth of 60 inches (or restricted depth) is low. Shrink-swell potential is low. This soil is not flooded. It is not ponded. There is no zone of water saturation within a depth of 72 inches. Organic matter content in the surface horizon is about 1 percent. This component is in the F137XY001GA Dry Sandy Upland Woodland ecological site. Nonirrigated land capability classification is 4s. This soil does not meet hydric criteria.

Map Unit LaD (10.77%)

Map Unit Name:	Lakeland sand, 10 to 15 percent slopes
Bedrock Depth - Min:	null
Watertable Depth - Annual Min:	null
Drainage Class - Dominant:	Excessively drained
Hydrologic Group - Dominant:	A - Soils in this group have low runoff potential when thoroughly wet. Water is transmitted freely through the soil.
Major components are printed below	
Lakeland(95%)	
horizon A(0cm to 13cm)	Sand
horizon C1(13cm to 112cm)	Sand
horizon C2(112cm to 213cm)	Sand

Component Description:

Minor map unit components are excluded from this report.

Map Unit: LaD - Lakeland sand, 10 to 15 percent slopes

Component: Lakeland (95%)

Soil Information

The Lakeland component makes up 95 percent of the map unit. Slopes are 10 to 15 percent. This component is on dunes, sandhills. The parent material consists of eolian sands. Depth to a root restrictive layer is greater than 60 inches. The natural drainage class is excessively drained. Water movement in the most restrictive layer is high. Available water to a depth of 60 inches (or restricted depth) is very low. Shrink-swell potential is low. This soil is not flooded. It is not ponded. There is no zone of water saturation within a depth of 72 inches. Organic matter content in the surface horizon is about 1 percent. Nonirrigated land capability classification is 7s. This soil does not meet hydric criteria.

Component: Lucknow (3%)

Generated brief soil descriptions are created for major soil components. The Lucknow soil is a minor component.

Component: Troup (2%)

Generated brief soil descriptions are created for major soil components. The Troup soil is a minor component.

Map Unit LkB (27.75%)

Map Unit Name:	Lakeland-Urban land complex, 2 to 6 percent slopes
Bedrock Depth - Min:	null
Watertable Depth - Annual Min:	null
Drainage Class - Dominant:	Excessively drained
Hydrologic Group - Dominant:	A - Soils in this group have low runoff potential when thoroughly wet. Water is transmitted freely through the soil.

Major components are printed below

Lakeland(55%)

horizon A(0cm to 74cm)	Sand
horizon C(74cm to 251cm)	Sand

Component Description:

Minor map unit components are excluded from this report.

Map Unit: LkB - Lakeland-Urban land complex, 2 to 6 percent slopes

Component: Lakeland (55%)

The Lakeland component makes up 55 percent of the map unit. Slopes are 2 to 6 percent. This component is on marine terraces on sandhills. The parent material consists of sandy marine deposits. Depth to a root restrictive layer is greater than 60 inches. The natural drainage class is excessively drained. Water movement in the most restrictive layer is high. Available water to a depth of 60 inches (or restricted depth) is low. Shrink-swell potential is low. This soil is not flooded. It is not ponded. There is no zone of water saturation within a depth of 72 inches. Organic matter content in the surface horizon is about 1 percent. This component is in the F137XY001GA Dry Sandy Upland Woodland ecological site. Nonirrigated land capability classification is 4s. This soil does not meet hydric criteria.

Component: Urban land (45%)

Generated brief soil descriptions are created for major soil components. The Urban land is a miscellaneous area.

Map Unit PeB (3.11%)

Map Unit Name:	Pelion loamy sand, 2 to 6 percent slopes
Bedrock Depth - Min:	null
Watertable Depth - Annual Min:	30cm
Drainage Class - Dominant:	Moderately well drained
Hydrologic Group - Dominant:	C/D - These soils have moderately high runoff potential when drained and high runoff potential when undrained.

Major components are printed below

Pelion(90%)

horizon A(0cm to 13cm)	Loamy sand
horizon E(13cm to 18cm)	Loamy sand
horizon Bt1(18cm to 66cm)	Sandy clay loam
horizon Bt2(66cm to 145cm)	Sandy clay loam

Soil Information

horizon BCg(145cm to 147cm)
horizon Cg(147cm to 190cm)

Sandy clay loam
Loamy sand

Component Description:

Minor map unit components are excluded from this report.

Map Unit: PeB - Pelion loamy sand, 2 to 6 percent slopes

Component: Pelion (90%)

The Pelion component makes up 90 percent of the map unit. Slopes are 2 to 6 percent. This component is on marine terraces on sandhills. The parent material consists of loamy marine deposits. Depth to a root restrictive layer is greater than 60 inches. The natural drainage class is moderately well drained. Water movement in the most restrictive layer is low. Available water to a depth of 60 inches (or restricted depth) is low. Shrink-swell potential is low. This soil is not flooded. It is not ponded. A seasonal zone of water saturation is at 12 inches during January, February, March, April, November, December. Organic matter content in the surface horizon is about 1 percent. Nonirrigated land capability classification is 2e. This soil does not meet hydric criteria.

Component: Rains (2%)

Generated brief soil descriptions are created for major soil components. The Rains soil is a minor component.

Component: Johnston (1%)

Generated brief soil descriptions are created for major soil components. The Johnston soil is a minor component.

Map Unit PeD (3.81%)

Map Unit Name:	Pelion loamy sand, 6 to 15 percent slopes
Bedrock Depth - Min:	null
Watertable Depth - Annual Min:	30cm
Drainage Class - Dominant:	Moderately well drained
Hydrologic Group - Dominant:	C/D - These soils have moderately high runoff potential when drained and high runoff potential when undrained.

Major components are printed below

Pelion(100%)

horizon A(0cm to 13cm)	Loamy sand
horizon E(13cm to 18cm)	Loamy sand
horizon Bt1(18cm to 66cm)	Sandy clay loam
horizon Bt2(66cm to 145cm)	Sandy clay loam
horizon BCg(145cm to 147cm)	Sandy clay loam
horizon Cg(147cm to 190cm)	Loamy sand

Component Description:

Minor map unit components are excluded from this report.

Map Unit: PeD - Pelion loamy sand, 6 to 15 percent slopes

Component: Pelion (100%)

The Pelion component makes up 100 percent of the map unit. Slopes are 6 to 15 percent. This component is on marine terraces on sandhills. The parent material consists of loamy marine deposits. Depth to a root restrictive layer is greater than 60 inches. The natural drainage class is moderately well drained. Water movement in the most restrictive layer is low. Available water to a depth of 60 inches (or restricted depth) is low. Shrink-swell potential is low. This soil is not flooded. It is not ponded. A seasonal zone of water saturation is at 12 inches during January, February, March, April, November, December. Organic matter content in the surface horizon is about 1 percent. Nonirrigated land capability classification is 6e. This soil does not meet hydric criteria.

Map Unit PnC (30.94%)

Map Unit Name:	Pelion-Urban land complex, 2 to 10 percent slopes
Bedrock Depth - Min:	null
Watertable Depth - Annual Min:	30cm

Soil Information

Drainage Class - Dominant:

Moderately well drained

Hydrologic Group - Dominant:

C/D - These soils have moderately high runoff potential when drained and high runoff potential when undrained.

Major components are printed below

Pelion(60%)

horizon A(0cm to 13cm)

Loamy sand

horizon E(13cm to 18cm)

Loamy sand

horizon Bt1(18cm to 66cm)

Sandy clay loam

horizon Bt2(66cm to 145cm)

Sandy clay loam

horizon BCg(145cm to 147cm)

Sandy clay loam

horizon Cg(147cm to 190cm)

Loamy sand

Component Description:

Minor map unit components are excluded from this report.

Map Unit: PnC - Pelion-Urban land complex, 2 to 10 percent slopes

Component: Pelion (60%)

The Pelion component makes up 60 percent of the map unit. Slopes are 2 to 10 percent. This component is on marine terraces on sandhills. The parent material consists of loamy marine deposits. Depth to a root restrictive layer is greater than 60 inches. The natural drainage class is moderately well drained. Water movement in the most restrictive layer is low. Available water to a depth of 60 inches (or restricted depth) is low. Shrink-swell potential is low. This soil is not flooded. It is not ponded. A seasonal zone of water saturation is at 12 inches during January, February, March, April, November, December. Organic matter content in the surface horizon is about 1 percent. Nonirrigated land capability classification is 4e. This soil does not meet hydric criteria.

Component: Urban land (40%)

Generated brief soil descriptions are created for major soil components. The Urban land is a miscellaneous area.

Map Unit Ur (10.25%)

Map Unit Name:

Urban land

No more attributes available for this map unit

Component Description:

Minor map unit components are excluded from this report.

Map Unit: Ur - Urban land

Component: Urban land (100%)

Generated brief soil descriptions are created for major soil components. The Urban land is a miscellaneous area.

Map Unit W (0.06%)

Map Unit Name:

Water

No more attributes available for this map unit

Component Description:

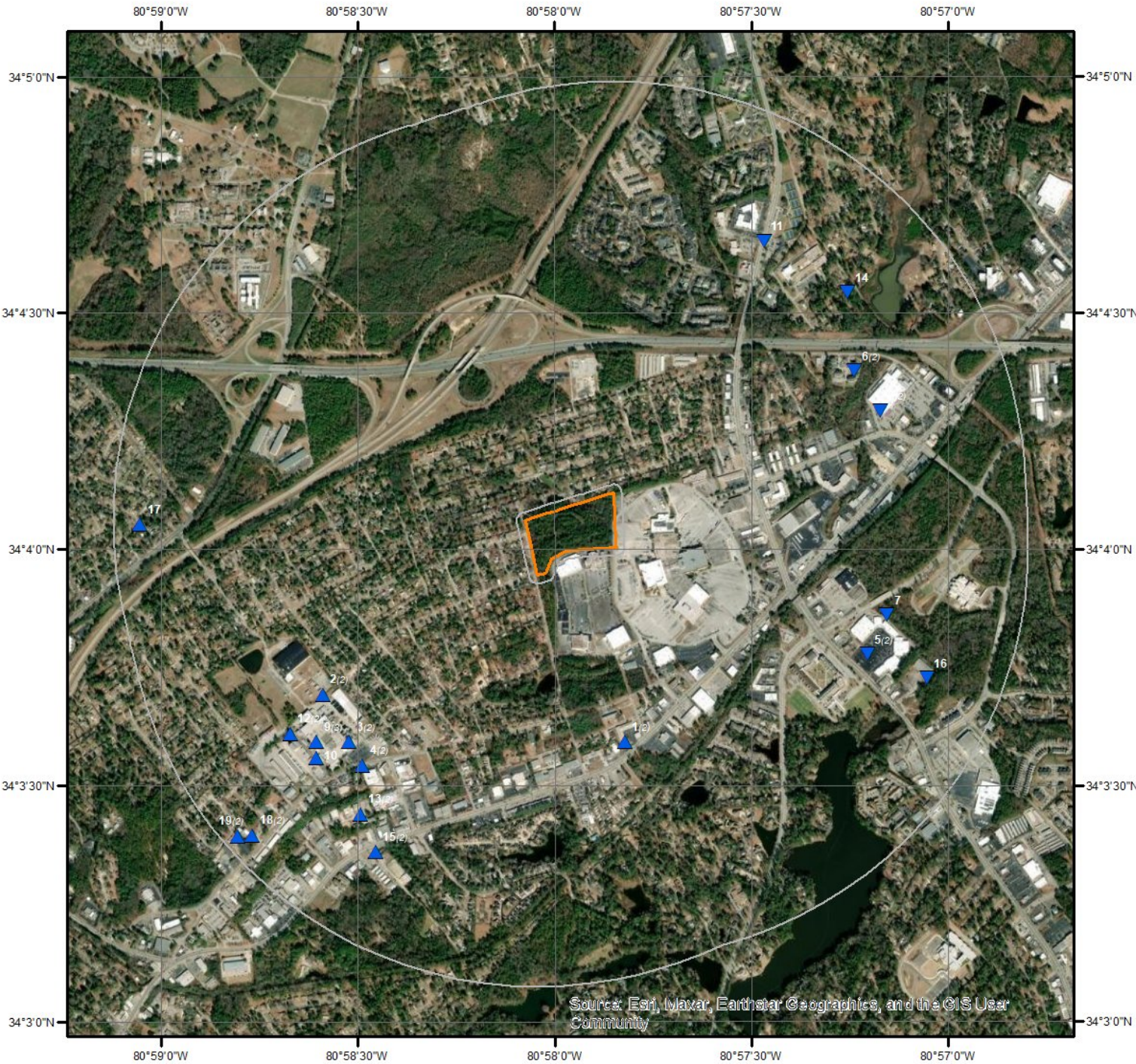
Minor map unit components are excluded from this report.

Map Unit: W - Water


Component: Water (100%)

Generated brief soil descriptions are created for major soil components. The Water is a miscellaneous area.

Wells and Additional Sources



Wells & Additional Sources



- | | |
|--------------------------------|------------------------------------|
| ▲ Sites with Higher Elevation | ▲ OGW Sites with Higher Elevation |
| ■ Sites with Same Elevation | ■ OGW Sites with Same Elevation |
| ▼ Sites with Lower Elevation | ▼ OGW Sites with Lower Elevation |
| ○ Sites with Unknown Elevation | ● OGW Sites with Unknown Elevation |



Wells and Additional Sources Summary

Federal Sources

Public Water Systems Violations and Enforcement Data

Map Key	PWS ID	Distance (ft)	Direction
13	SC4150004	3805.49	SW
18	SC4070679	4944.70	SW

Safe Drinking Water Information System (SDWIS)

Map Key	PWS ID	Distance (ft)	Direction
11	SC4070675	3757.30	NNE
13	SC4150004	3805.49	SW
17	SC3260209	4927.68	W
18	SC4070679	4944.70	SW

USGS National Water Information System

Map Key	Site No	Distance (ft)	Direction
1	USGS-340335080575009	2387.73	SSE
2	USGS-340341080583609	3141.34	WSW
3	USGS-340335080583209	3219.09	SW
4	USGS-340332080583009	3311.04	SW
5	USGS-340346080571309	3507.89	ESE
6	USGS-340422080571509	3456.63	ENE
7	USGS-021695626	3584.56	ESE
8	USGS-340417080571109	3581.23	ENE
9	USGS-340335080583709	3543.46	SW
9	USGS-340335080583501	3543.46	SW
12	USGS-340336080584109	3762.41	SW
14	USGS-340432080571609	3949.16	NE
15	USGS-340321080582809	4111.09	SSW
16	USGS-021695628	4322.53	ESE
19	USGS-340323080584909	5092.85	SW

State Sources

Coastal Plain Well Records

Map Key	Well ID	Distance (ft)	Direction
1	RIC-118	2387.73	SSE
2	RIC-290	3141.34	WSW
3	RIC-308	3219.09	SW
4	RIC-198	3311.04	SW
5	RIC-383	3507.89	ESE
6	RIC-492	3456.63	ENE
8	RIC-490	3581.23	ENE
9	RIC-41	3543.46	SW
10	RIC-40	3667.69	SW
12	RIC-149	3762.41	SW
15	RIC-403	4111.09	SSW
19	RIC-475	5092.85	SW

Wells and Additional Sources Summary

Oil and Gas Wells

Map Key	ID	Distance (ft)	Direction
No records found			

Public Water Supply Wells

Map Key	ID	Distance (ft)	Direction
No records found			

Underground Injection Control Wells

Map Key	ID	Distance (ft)	Direction
No records found			

Water Wells

Map Key	ID	Distance (ft)	Direction
No records found			

Wells and Additional Sources Detail Report

Public Water Systems Violations and Enforcement Data

Map Key	Direction	Distance (mi)	Distance (ft)	Elevation (ft)	DB
13	SW	0.72	3,805.49	350.88	PWSV

PWS ID: SC4150004
PWS Type Code: TNCWS
PWS Type Description: Transient non-community system
Primary Source Code: GW
Primary Source Desc: Ground water
PWS Activity Code: N
PWS Activity Description: Changed from public to non-public
PWS Deactivation Date: 10/24/2012
Zip Code: 29228
Phone No: 803-957-4237
Phone Ext No:
Admin Name: MANSELL, PATRICIA
Alt Phone No:
Email Addr:
Fax No: 803-714-1130
Cds ID:
Population Served Count: 0
Epa Region Desc: Region 4
Epa Region: 04
First Reported Date: 02/10/1979
Gw or Sw: Groundwater
Gw Sw Code: GW
Is Grant Eligible Ind: No
Outstanding Performer:
Is School or Daycare Ind: No
Is Source Water Protection: No
Is Wholesaler Ind: No
Lt2 Schedule Cat:
Lt2 Schedule Cat Code:
Last Reported Date: 08/28/2023
Org Name: MANSELL, PATRICIA
Outstanding Perform
Begin Date:
Owner Type: Private
Pop Cat 11: <=100
Pop Cat 2: <10,000
Pop Cat 3: <=3300
Pop Cat 4: <10K
Pop Cat 5: <=500
Primacy Agency: South Carolina
Season Begin Date: 01-01

Wells and Additional Sources Detail Report

Season End Date: 12-31
Service Connections Count: 21
Submission Status Code: Y
Submissionyearquarter: 2023Q3
Primacy Type: State
Dbpr Schedule Category:
Submission Status: Reported and accepted
Reduced Monitoring Begin Date:
Reduced Monitoring End Date:
Reduced Rtr Monitoring:
Seasonal Startup System:
Source Protection Begin Date:
City Served:
County Served: Saluda

Map Key	Direction	Distance (mi)	Distance (ft)	Elevation (ft)	DB
18	SW	0.94	4,944.70	409.62	PWSV

PWS ID: SC4070679
PWS Type Code: TNCWS
PWS Type Description: Transient non-community system
Primary Source Code: GW
Primary Source Desc: Ground water
PWS Activity Code: I
PWS Activity Description: Inactive
PWS Deactivation Date: 07/01/2001
Zip Code: 29204
Phone No: 803-754-7275
Phone Ext No:
Admin Name:
Alt Phone No:
Email Addr:
Fax No:
Cds ID:
Population Served Count: 26
Epa Region Desc: Region 4
Epa Region: 04
First Reported Date: 01/24/1983
Gw or Sw: Groundwater
Gw Sw Code: GW
Is Grant Eligible Ind: No
Outstanding Performer:
Is School or Daycare Ind: No
Is Source Water Protection:

Wells and Additional Sources Detail Report

Is Wholesaler Ind: No
Lt2 Schedule Cat:
Lt2 Schedule Cat Code:
Last Reported Date: 11/19/2004
Org Name:
Outstanding Perform
Begin Date:
Owner Type: Local government
Pop Cat 11: <=100
Pop Cat 2: <10,000
Pop Cat 3: <=3300
Pop Cat 4: <10K
Pop Cat 5: <=500
Primacy Agency: South Carolina
Season Begin Date: 01-01
Season End Date: 12-31
Service Connections Count: 2
Submission Status Code: Y
Submissionyearquarter: 2023Q3
Primacy Type: State
Dbpr Schedule Category:
Submission Status: Reported and accepted
Reduced Monitoring Begin Date:
Reduced Monitoring End Date:
Reduced Rtr Monitoring:
Seasonal Startup System:
Source Protection Begin Date:
City Served:
County Served: Richland

Safe Drinking Water Information System (SDWIS)

Map Key	Direction	Distance (mi)	Distance (ft)	Elevation (ft)	DB
11	NNE	0.71	3,757.30	251.54	SDWIS

PWS ID: SC4070675
PWS Type Code: NTNCWS
PSW Type: Non-Transient non-community system
Primary Source Code: GW
Primary Source: Ground water
Pws Activity Code: N
Activity: Changed from public to non-public
PWS Deactivation Dt: 11/09/2012
Phone No: 803-741-7272
Phone Ext No:
Admin Name: CRIDER, BRYAN

Wells and Additional Sources Detail Report

Alt Phone No:
Email Addr: bryan@rcrc.state.sc.us
Fax No:
Cds ID:
Population Served Count: 0
Epa Region Desc: Region 4
Epa Region: 04
First Reported Date: 02/10/1979
Gw or Sw: Groundwater
Is Grant Eligible Ind: No
Outstanding Performer:
Is School or Daycare Ind: No
Is Wholesaler Ind: No
Lt2 Schedule Cat:
Last Reported Date: 08/28/2023
Org Name: CRIDER, BRYAN
Outstanding Perform
Begin Date:
Owner Type: Local government
Pop Cat 11: <=100
Pop Cat 2: <10,000
Pop Cat 3: <=3300
Pop Cat 4: <10K
Pop Cat 5: <=500
Primacy Agency: South Carolina
Primacy Agency Code: SC
Season Begin Date: 01-01
Season End Date: 12-31
Service Connections
Count: 4
Submission Yr Qtr: 2023Q3
Primacy Type: State
Dbpr Schedule Category:
Submission Status: Reported and accepted
Reduced Monitoring
Begin:
Reduced Monitoring End
Date:
Reduced Rtr Monitoring:
Seasonal Startup System:
Source Protection Begin
Date:
City Served:
County Served: Richland

Map Key	Direction	Distance (mi)	Distance (ft)	Elevation (ft)	DB
13	SW	0.72	3,805.49	350.88	SDWIS

PWS ID: SC4150004

Wells and Additional Sources Detail Report

PWS Type Code: TNCWS
PSW Type: Transient non-community system
Primary Source Code: GW
Primary Source: Ground water
Pws Activity Code: N
Activity: Changed from public to non-public
PWS Deactivation Dt: 10/24/2012
Phone No: 803-957-4237
Phone Ext No:
Admin Name: MANSELL, PATRICIA
Alt Phone No:
Email Addr:
Fax No: 803-714-1130
Cds ID:
Population Served Count: 0
Epa Region Desc: Region 4
Epa Region: 04
First Reported Date: 02/10/1979
Gw or Sw: Groundwater
Is Grant Eligible Ind: No
Outstanding Performer:
Is School or Daycare Ind: No
Is Wholesaler Ind: No
Lt2 Schedule Cat:
Last Reported Date: 08/28/2023
Org Name: MANSELL, PATRICIA
Outstanding Perform
Begin Date:
Owner Type: Private
Pop Cat 11: <=100
Pop Cat 2: <10,000
Pop Cat 3: <=3300
Pop Cat 4: <10K
Pop Cat 5: <=500
Primacy Agency: South Carolina
Primacy Agency Code: SC
Season Begin Date: 01-01
Season End Date: 12-31
Service Connections
Count: 21
Submission Yr Qtr: 2023Q3
Primacy Type: State
Dbpr Schedule Category:
Submission Status: Reported and accepted
Reduced Monitoring
Begin:
Reduced Monitoring End
Date:
Reduced Rtr Monitoring:
Seasonal Startup System:

Wells and Additional Sources Detail Report

Source Protection Begin

Date:

City Served:

County Served: Saluda

Map Key	Direction	Distance (mi)	Distance (ft)	Elevation (ft)	DB
17	W	0.93	4,927.68	317.39	SDWIS

PWS ID: SC3260209

PWS Type Code: CWS

PSW Type: Community water system

Primary Source Code: GW

Primary Source: Ground water

Pws Activity Code: I

Activity: Inactive

PWS Deactivation Dt: 01/01/1994

Phone No: 803-754-0185

Phone Ext No:

Admin Name:

Alt Phone No:

Email Addr:

Fax No:

Cds ID:

Population Served Count: 30

Epa Region Desc: Region 4

Epa Region: 04

First Reported Date: 11/15/1993

Gw or Sw: Groundwater

Is Grant Eligible Ind: No

Outstanding Performer:

Is School or Daycare Ind: No

Is Wholesaler Ind: No

Lt2 Schedule Cat:

Last Reported Date: 11/15/2006

Org Name:

Outstanding Perform

Begin Date:

Owner Type: Public/Private

Pop Cat 11: <=100

Pop Cat 2: <10,000

Pop Cat 3: <=3300

Pop Cat 4: <10K

Pop Cat 5: <=500

Primacy Agency: South Carolina

Primacy Agency Code: SC

Season Begin Date:

Season End Date:

Service Connections 14

Wells and Additional Sources Detail Report

Count:

Submission Yr Qtr: 2023Q3

Primacy Type: State

Dbpr Schedule Category:

Submission Status: Reported and accepted

Reduced Monitoring

Begin:

Reduced Monitoring End

Date:

Reduced Rtr Monitoring:

Seasonal Startup System:

Source Protection Begin

Date:

City Served:

County Served: Lexington

Map Key	Direction	Distance (mi)	Distance (ft)	Elevation (ft)	DB
18	SW	0.94	4,944.70	409.62	SDWIS

PWS ID: SC4070679

PWS Type Code: TNCWS

PSW Type: Transient non-community system

Primary Source Code: GW

Primary Source: Ground water

Pws Activity Code: I

Activity: Inactive

PWS Deactivation Dt: 07/01/2001

Phone No: 803-754-7275

Phone Ext No:

Admin Name:

Alt Phone No:

Email Addr:

Fax No:

Cds ID:

Population Served Count: 26

Epa Region Desc: Region 4

Epa Region: 04

First Reported Date: 01/24/1983

Gw or Sw: Groundwater

Is Grant Eligible Ind: No

Outstanding Performer:

Is School or Daycare Ind: No

Is Wholesaler Ind: No

Lt2 Schedule Cat:

Last Reported Date: 11/19/2004

Org Name:

Outstanding Perform

Begin Date:

Owner Type: Local government

Wells and Additional Sources Detail Report

Pop Cat 11: <=100
Pop Cat 2: <10,000
Pop Cat 3: <=3300
Pop Cat 4: <10K
Pop Cat 5: <=500
Primacy Agency: South Carolina
Primacy Agency Code: SC
Season Begin Date: 01-01
Season End Date: 12-31
Service Connections Count: 2
Submission Yr Qtr: 2023Q3
Primacy Type: State
Dbpr Schedule Category:
Submission Status: Reported and accepted
Reduced Monitoring Begin:
Reduced Monitoring End Date:
Reduced Rtr Monitoring:
Seasonal Startup System:
Source Protection Begin Date:
City Served:
County Served: Richland

USGS National Water Information System

Map Key	Direction	Distance (mi)	Distance (ft)	Elevation (ft)	DB
1	SSE	0.45	2,387.73	285.86	FED USGS

Site No: USGS-340335080575009
Site Type: Well
Formation Type: Bedrock
Date Drilled:
Well Depth: 105
Well Depth Unit: ft
Well Hole Depth:
Well Hole Depth Unit:
Reporting Agency: USGS South Carolina Water Science Center
Station Name: RIC- 118
Latitude: 34.05987606000000
Longitude: -80.96370080000000

Map Key	Direction	Distance (mi)	Distance (ft)	Elevation (ft)	DB
2	WSW	0.59	3,141.34	373.34	FED USGS

Site No: USGS-340341080583609
Site Type: Well

Wells and Additional Sources Detail Report

Formation Type: Sand Deposits
Date Drilled:
Well Depth: 170
Well Depth Unit: ft
Well Hole Depth: 192
Well Hole Depth Unit: ft
Reporting Agency: USGS South Carolina Water Science Center
Station Name: RIC- 290
Latitude: 34.06154280000000
Longitude: -80.9764788000000

Map Key	Direction	Distance (mi)	Distance (ft)	Elevation (ft)	DB
3	SW	0.61	3,219.09	379.30	FED USGS

Site No: USGS-340335080583209
Site Type: Well
Formation Type: Sand Deposits
Date Drilled:
Well Depth: 162
Well Depth Unit: ft
Well Hole Depth: 177
Well Hole Depth Unit: ft
Reporting Agency: USGS South Carolina Water Science Center
Station Name: RIC- 308
Latitude: 34.05987618000000
Longitude: -80.9753677000000

Map Key	Direction	Distance (mi)	Distance (ft)	Elevation (ft)	DB
4	SW	0.63	3,311.04	384.31	FED USGS

Site No: USGS-340332080583009
Site Type: Well
Formation Type: Sand Deposits
Date Drilled:
Well Depth: 170
Well Depth Unit: ft
Well Hole Depth:
Well Hole Depth Unit:
Reporting Agency: USGS South Carolina Water Science Center
Station Name: RIC- 198
Latitude: 34.05904286000000
Longitude: -80.9748121000000

Map Key	Direction	Distance (mi)	Distance (ft)	Elevation (ft)	DB
5	ESE	0.66	3,507.89	207.41	FED USGS

Wells and Additional Sources Detail Report

Site No: USGS-340346080571309
Site Type: Well
Formation Type: Bedrock
Date Drilled:
Well Depth: 165
Well Depth Unit: ft
Well Hole Depth:
Well Hole Depth Unit:
Reporting Agency: USGS South Carolina Water Science Center
Station Name: RIC- 383
Latitude: 34.06293140000000
Longitude: -80.9534228000000

Map Key	Direction	Distance (mi)	Distance (ft)	Elevation (ft)	DB
6	ENE	0.65	3,456.63	218.12	FED USGS

Site No: USGS-340422080571509
Site Type: Well
Formation Type: Bedrock
Date Drilled:
Well Depth: 150
Well Depth Unit: ft
Well Hole Depth:
Well Hole Depth Unit:
Reporting Agency: USGS South Carolina Water Science Center
Station Name: RIC- 492
Latitude: 34.07293110000000
Longitude: -80.9539783000000

Map Key	Direction	Distance (mi)	Distance (ft)	Elevation (ft)	DB
7	ESE	0.68	3,584.56	196.32	FED USGS

Site No: USGS-021695626
Site Type: Stream
Formation Type:
Date Drilled:
Well Depth:
Well Depth Unit:
Well Hole Depth:
Well Hole Depth Unit:
Reporting Agency: USGS South Carolina Water Science Center
Station Name: LITTLE JACKSON CRK AT TRENHOLM RD EXT COLUMBIA, SC
Latitude: 34.06432025000000
Longitude: -80.9525895000000

Wells and Additional Sources Detail Report

Map Key	Direction	Distance (mi)	Distance (ft)	Elevation (ft)	DB
8	ENE	0.68	3,581.23	216.13	FED USGS

Site No: USGS-340417080571109
Site Type: Well
Formation Type:
Date Drilled:
Well Depth: 150
Well Depth Unit: ft
Well Hole Depth: 400
Well Hole Depth Unit: ft
Reporting Agency: USGS South Carolina Water Science Center
Station Name: RIC- 490
Latitude: 34.07154226000000
Longitude: -80.9528671000000

Map Key	Direction	Distance (mi)	Distance (ft)	Elevation (ft)	DB
9	SW	0.67	3,543.46	380.58	FED USGS

Site No: USGS-340335080583709
Site Type: Well
Formation Type: Sand Deposits
Date Drilled:
Well Depth: 140
Well Depth Unit: ft
Well Hole Depth:
Well Hole Depth Unit:
Reporting Agency: USGS South Carolina Water Science Center
Station Name: RIC- 41
Latitude: 34.05987619000000
Longitude: -80.9767566000000

Map Key	Direction	Distance (mi)	Distance (ft)	Elevation (ft)	DB
9	SW	0.67	3,543.46	380.58	FED USGS

Site No: USGS-340335080583501
Site Type: Well
Formation Type: Middendorf Formation
Date Drilled:
Well Depth: 245
Well Depth Unit: ft
Well Hole Depth:
Well Hole Depth Unit:
Reporting Agency: USGS South Carolina Water Science Center
Station Name: RIC- 40

Wells and Additional Sources Detail Report

Latitude: 34.05987619000000
Longitude: -80.9767566000000

Map Key	Direction	Distance (mi)	Distance (ft)	Elevation (ft)	DB
12	SW	0.71	3,762.41	378.73	FED USGS

Site No: USGS-340336080584109
Site Type: Well
Formation Type:
Date Drilled:
Well Depth: 260
Well Depth Unit: ft
Well Hole Depth:
Well Hole Depth Unit:
Reporting Agency: USGS South Carolina Water Science Center
Station Name: RIC- 149
Latitude: 34.06015397000000
Longitude: -80.9778676900000

Map Key	Direction	Distance (mi)	Distance (ft)	Elevation (ft)	DB
14	NE	0.75	3,949.16	231.30	FED USGS

Site No: USGS-340432080571609
Site Type: Well
Formation Type: Bedrock
Date Drilled: 19880708
Well Depth:
Well Depth Unit:
Well Hole Depth: 625.00
Well Hole Depth Unit: ft
Reporting Agency: USGS South Carolina Water Science Center
Station Name: YK- 650
Latitude: 34.07570880000000
Longitude: -80.9542560000000

Map Key	Direction	Distance (mi)	Distance (ft)	Elevation (ft)	DB
15	SSW	0.78	4,111.09	320.61	FED USGS

Site No: USGS-340321080582809
Site Type: Well
Formation Type: Sand Deposits
Date Drilled:
Well Depth: 92
Well Depth Unit: ft
Well Hole Depth:

Wells and Additional Sources Detail Report

Well Hole Depth Unit:

Reporting Agency: USGS South Carolina Water Science Center

Station Name: RIC- 403

Latitude: 34.05598739000000

Longitude: -80.9742566000000

Map Key	Direction	Distance (mi)	Distance (ft)	Elevation (ft)	DB
16	ESE	0.82	4,322.53	203.02	FED USGS

Site No: USGS-021695628

Site Type: Stream

Formation Type:

Date Drilled:

Well Depth:

Well Depth Unit:

Well Hole Depth:

Well Hole Depth Unit:

Reporting Agency: USGS South Carolina Water Science Center

Station Name: JACKSON CRK ABOVE DECKER BLVD COLUMBIA, SC

Latitude: 34.06209808000000

Longitude: -80.9509227900000

Map Key	Direction	Distance (mi)	Distance (ft)	Elevation (ft)	DB
19	SW	0.96	5,092.85	409.84	FED USGS

Site No: USGS-340323080584909

Site Type: Well

Formation Type:

Date Drilled:

Well Depth: 200

Well Depth Unit: ft

Well Hole Depth:

Well Hole Depth Unit:

Reporting Agency: USGS South Carolina Water Science Center

Station Name: RIC- 475

Latitude: 34.05654299000000

Longitude: -80.9800899900000

Coastal Plain Well Records

Map Key	Direction	Distance (mi)	Distance (ft)	Elevation (ft)	DB
1	SSE	0.45	2,387.73	285.86	WATER WELLS

Well ID: RIC-118

Owner Well ID:

SCGR ID: 30O-h2

WI Yr: 1954

Co No:

Driller: Manning

Wells and Additional Sources Detail Report

Use:	Drill Yr:	1954
WI Ft: 32	Drill Mo:	3
Depth D:	Topo:	Fort Jackson North
Depth C: 105	Elev:	220
WI:	Location:	
WI Q:	Yield:	15
Diam 1: 4	Yield Yr:	
Diam 2:	D Logs:	Yes - log in DNR files
OH Cas: 85	D Logs Text:	Yes
Screen T:	P Test:	No
Screen B:	P Test Text:	<Null>
SCGS Sampl: no	County:	Richland
Object ID 1: 12823	Latitude:	34.0598697638
Well Use: DOM	Longitude:	-80.9637002655
Chem:	X:	-80.96369704882662
G Logs:	Y:	34.05986313922752
Well Use Desc:		
Chem Desc: no analysis		
G Logs Desc:		
Global ID: 2b8f5282-ab66-4b20-b7db-6f49cd1ed783		
Remarks:		

Map Key	Direction	Distance (mi)	Distance (ft)	Elevation (ft)	DB
2	WSW	0.59	3,141.34	373.34	WATER WELLS

Well ID: RIC-290	Owner Well ID:
SCGR ID: 30O-g2	WI Yr: 1968
Co No:	Driller: Layne-Atlantic
Use:	Drill Yr: 1968
WI Ft: 90	Drill Mo: 3
Depth D: 192	Topo: Fort Jackson North
Depth C: 170	Elev: 390
WI:	Location:
WI Q:	Yield: 85
Diam 1: 10	Yield Yr: 1968
Diam 2:	D Logs: Yes - log in DNR files
OH Cas:	D Logs Text: Yes
Screen T: 145	P Test: No
Screen B: 170	P Test Text: <Null>
SCGS Sampl: no	County: Richland
Object ID 1: 12955	Latitude: 34.0615394963
Well Use: IND	Longitude: -80.9764804805
Chem:	X: -80.9764772602643
G Logs:	Y: 34.06153287157863
Well Use Desc:	
Chem Desc: no analysis	

Wells and Additional Sources Detail Report

G Logs Desc:

Global ID: 6be981b7-4f70-4a2d-92f1-2c12e5087a5c

Remarks:

Map Key	Direction	Distance (mi)	Distance (ft)	Elevation (ft)	DB
3	SW	0.61	3,219.09	379.64	WATER WELLS

Well ID:	RIC-308	Owner Well ID:	
SCGR ID:	30O-g1	WI Yr:	
Co No:		Driller:	Heater Well Co.
Use:		Drill Yr:	1972
WI Ft:		Drill Mo:	7
Depth D:	177	Topo:	Fort Jackson North
Depth C:	162	Elev:	390
WI:		Location:	
WI Q:		Yield:	60
Diam 1:	8	Yield Yr:	1972
Diam 2:		D Logs:	Yes - log in DNR files
OH Cas:		D Logs Text:	Yes
Screen T:	132	P Test:	No
Screen B:	160	P Test Text:	<Null>
SCGS Sampl:	no	County:	Richland
Object ID 1:	12968	Latitude:	34.059869556
Well Use:	IND	Longitude:	-80.9753704719
Chem:	P	X:	-80.97536725170913
G Logs:		Y:	34.059862931252226
Well Use Desc:			
Chem Desc:	partial analysis		
G Logs Desc:			
Global ID:	15f8ed96-cf04-4928-a0fb-825b09610a4c		
Remarks:			

Map Key	Direction	Distance (mi)	Distance (ft)	Elevation (ft)	DB
4	SW	0.63	3,311.04	384.31	WATER WELLS

Well ID:	RIC-198	Owner Well ID:	
SCGR ID:	30O-g4	WI Yr:	1962
Co No:		Driller:	Layne-Atlantic
Use:		Drill Yr:	1962
WI Ft:	105	Drill Mo:	9
Depth D:		Topo:	Fort Jackson North
Depth C:	170	Elev:	385
WI:		Location:	
WI Q:		Yield:	65
Diam 1:	6	Yield Yr:	1962
Diam 2:		D Logs:	No

Wells and Additional Sources Detail Report

OH Cas:	D Logs Text:	<Null>
Screen T:	P Test:	No
Screen B: 170	P Test Text:	<Null>
SCGS Sampl: no	County:	Richland
Object ID 1: 12889	Latitude:	34.0590396018
Well Use: IND	Longitude:	-80.9748105093
Chem:	X:	-80.97480728902882
G Logs:	Y:	34.05903297783375
Well Use Desc:		
Chem Desc: no analysis		
G Logs Desc:		
Global ID: 3544e4f8-6077-49e8-8bea-c16fc7856e2d		
Remarks:		

Map Key	Direction	Distance (mi)	Distance (ft)	Elevation (ft)	DB
5	ESE	0.66	3,507.89	207.41	WATER WELLS

Well ID: RIC-383	Owner Well ID:
SCGR ID: 300-h1	WI Yr: 1981
Co No:	Driller: Heater Well Co.
Use:	Drill Yr: 1981
WI Ft: 11	Drill Mo: 8
Depth D:	Topo: Fort Jackson North
Depth C: 165	Elev: 210
WI:	Location:
WI Q:	Yield: 60
Diam 1: 6	Yield Yr: 1981
Diam 2:	D Logs: Yes - log in DNR files
OH Cas: 60	D Logs Text: Yes
Screen T:	P Test: Yes - pumping test in DNR files
Screen B:	P Test Text: Yes
SCGS Sampl: no	County: Richland
Object ID 1: 13009	Latitude: 34.0629298299
Well Use: PS	Longitude: -80.9534200047
Chem: P	X: -80.95341679139617
G Logs:	Y: 34.06292320430703
Well Use Desc:	
Chem Desc: partial analysis	
G Logs Desc:	
Global ID: 8ee6dbfc-840e-4e97-b87f-d80d781b0eb0	
Remarks: Bedrock at 59 feet.	

Map Key	Direction	Distance (mi)	Distance (ft)	Elevation (ft)	DB
6	ENE	0.65	3,456.63	218.12	WATER WELLS

Well ID: RIC-492	Owner Well ID:
------------------	----------------

Wells and Additional Sources Detail Report

SCGR ID:	30O-c2	WI Yr:	1985
Co No:		Driller:	McNeill
Use:		Drill Yr:	1984
WI Ft:	2	Drill Mo:	7
Depth D:		Topo:	Fort Jackson North
Depth C:	150	Elev:	420
WI:		Location:	
WI Q:		Yield:	55
Diam 1:		Yield Yr:	1984
Diam 2:		D Logs:	No
OH Cas:	40	D Logs Text:	<Null>
Screen T:		P Test:	Yes - pumping test in DNR files
Screen B:		P Test Text:	Yes
SCGS Sampl:	no	County:	Richland
Object ID 1:	13110	Latitude:	34.0729295731
Well Use:	PS	Longitude:	-80.9539799383
Chem:		X:	-80.95397672383136
G Logs:		Y:	34.07292294468941
Well Use Desc:			
Chem Desc:	no analysis		
G Logs Desc:			
Global ID:	aa1e11a7-42c9-462f-ad01-5da89d941954		
Remarks:			

Map Key	Direction	Distance (mi)	Distance (ft)	Elevation (ft)	DB
8	ENE	0.68	3,581.23	216.13	WATER WELLS

Well ID:	RIC-490	Owner Well ID:	
SCGR ID:	30O-c1	WI Yr:	
Co No:		Driller:	McNeill
Use:		Drill Yr:	1976
WI Ft:		Drill Mo:	
Depth D:	400	Topo:	Fort Jackson North
Depth C:	150	Elev:	205
WI:		Location:	
WI Q:		Yield:	12
Diam 1:	6	Yield Yr:	
Diam 2:		D Logs:	No
OH Cas:		D Logs Text:	<Null>
Screen T:		P Test:	No
Screen B:		P Test Text:	<Null>
SCGS Sampl:	no	County:	Richland
Object ID 1:	13108	Latitude:	34.0715396225
Well Use:	ABN	Longitude:	-80.9528699246
Chem:		X:	-80.95286671144896
G Logs:		Y:	34.07153299456241

Wells and Additional Sources Detail Report

Well Use Desc:
 Chem Desc: no analysis
 G Logs Desc:
 Global ID: 95b41085-71b9-49e9-9f76-10a6bde45ebe
 Remarks:

Map Key	Direction	Distance (mi)	Distance (ft)	Elevation (ft)	DB
9	SW	0.67	3,543.46	380.58	WATER WELLS

Well ID:	RIC-41	Owner Well ID:	
SCGR ID:	30O-g3	WI Yr:	
Co No:		Driller:	Connolly
Use:		Drill Yr:	1949
WI Ft:		Drill Mo:	
Depth D:		Topo:	Fort Jackson North
Depth C:	140	Elev:	385
WI:		Location:	
WI Q:		Yield:	12
Diam 1:	8	Yield Yr:	
Diam 2:		D Logs:	No
OH Cas:		D Logs Text:	<Null>
Screen T:	120	P Test:	No
Screen B:	140	P Test Text:	<Null>
SCGS Sampl:	no	County:	Richland
Object ID 1:	12784	Latitude:	34.0598695315
Well Use:	IND	Longitude:	-80.9767505009
Chem:		X:	-80.97674728047224
G Logs:		Y:	34.059862906949874
Well Use Desc:			
Chem Desc:	no analysis		
G Logs Desc:			
Global ID:	d360febc-af70-447e-a47f-1e83a86a3d2e		
Remarks:			

Map Key	Direction	Distance (mi)	Distance (ft)	Elevation (ft)	DB
10	SW	0.69	3,667.69	382.24	WATER WELLS

Well ID:	RIC-40	Owner Well ID:	
SCGR ID:	30O-g5	WI Yr:	1989
Co No:		Driller:	Connolly
Use:		Drill Yr:	1949
WI Ft:	82	Drill Mo:	
Depth D:	245	Topo:	Fort Jackson North
Depth C:	245	Elev:	390
WI:		Location:	
WI Q:		Yield:	15

Wells and Additional Sources Detail Report

Diam 1:	6	Yield Yr:	1955
Diam 2:		D Logs:	No
OH Cas:	233	D Logs Text:	<Null>
Screen T:	98	P Test:	No
Screen B:	135	P Test Text:	<Null>
SCGS Sampl:	no	County:	Richland
Object ID 1:	12783	Latitude:	34.0593195447
Well Use:	OBS	Longitude:	-80.9767505057
Chem:	C	X:	-80.97674728546382
G Logs:	C	Y:	34.05931292050836
Well Use Desc:			
Chem Desc:	complete analysis		
G Logs Desc:	caliper log		
Global ID:	cf243217-663e-4be4-b3cd-50466c9208ca		
Remarks:	Well is both screened and open-hole.		

Map Key	Direction	Distance (mi)	Distance (ft)	Elevation (ft)	DB
12	SW	0.71	3,762.41	376.95	WATER WELLS

Well ID:	RIC-149	Owner Well ID:	
SCGR ID:	30O-g8	WI Yr:	
Co No:		Driller:	
Use:		Drill Yr:	
WI Ft:	120	Drill Mo:	
Depth D:		Topo:	Fort Jackson North
Depth C:	260	Elev:	385
WI:		Location:	
WI Q:		Yield:	
Diam 1:		Yield Yr:	
Diam 2:		D Logs:	No
OH Cas:		D Logs Text:	<Null>
Screen T:		P Test:	No
Screen B:	260	P Test Text:	<Null>
SCGS Sampl:	no	County:	Richland
Object ID 1:	12849	Latitude:	34.0601495049
Well Use:	DES	Longitude:	-80.9778705224
Chem:	C	X:	-80.97786730126893
G Logs:		Y:	34.06014288059476
Well Use Desc:			
Chem Desc:	complete analysis		
G Logs Desc:			
Global ID:	5adb8b3c-22df-4c5a-ab5c-2f7c7018c48a		
Remarks:			

Map Key	Direction	Distance (mi)	Distance (ft)	Elevation (ft)	DB
15	SSW	0.78	4,111.09	320.61	WATER WELLS

Wells and Additional Sources Detail Report

Well ID:	RIC-403	Owner Well ID:	
SCGR ID:	30O-g6	WI Yr:	1980
Co No:		Driller:	AAA Well Drilling
Use:		Drill Yr:	1980
WI Ft:	41	Drill Mo:	2
Depth D:		Topo:	Fort Jackson North
Depth C:	92	Elev:	290
WI:		Location:	
WI Q:		Yield:	20
Diam 1:	6	Yield Yr:	1980
Diam 2:		D Logs:	Yes - log in DNR files
OH Cas:		D Logs Text:	Yes
Screen T:	72	P Test:	No
Screen B:	92	P Test Text:	<Null>
SCGS Sampl:	no	County:	Richland
Object ID 1:	13028	Latitude:	34.0559796834
Well Use:	PS	Longitude:	-80.9742505225
Chem:	P	X:	-80.97424730298813
G Logs:		Y:	34.05597305951082
Well Use Desc:			
Chem Desc:	partial analysis		
G Logs Desc:			
Global ID:	355680f2-94b7-41f7-9e5d-167619ce2372		
Remarks:			

Map Key	Direction	Distance (mi)	Distance (ft)	Elevation (ft)	DB
19	SW	0.96	5,092.85	409.84	WATER WELLS

Well ID:	RIC-475	Owner Well ID:	
SCGR ID:	30O-g7	WI Yr:	1984
Co No:		Driller:	
Use:		Drill Yr:	1955
WI Ft:	109	Drill Mo:	
Depth D:		Topo:	Fort Jackson North
Depth C:	200	Elev:	410
WI:		Location:	
WI Q:		Yield:	
Diam 1:	2	Yield Yr:	
Diam 2:		D Logs:	No
OH Cas:		D Logs Text:	<Null>
Screen T:		P Test:	No
Screen B:		P Test Text:	<Null>
SCGS Sampl:	no	County:	Richland
Object ID 1:	13094	Latitude:	34.0565395584
Well Use:	UNU	Longitude:	-80.9800906119

Wells and Additional Sources Detail Report

Chem:	X:	-80.98008739024888
G Logs:	Y:	34.0565329343079
Well Use Desc:		
Chem Desc:	no analysis	
G Logs Desc:		
Global ID:	b21b787d-d16f-4b7f-bcc9-43539fe2ef44	
Remarks:	Drilling date estimated.	

Radon Information

This section lists any relevant radon information found for the target property.

Federal EPA Radon Zone for *RICHLAND* County: **3**

Zone 1: Counties with predicted average indoor radon screening levels greater than 4 pCi/L

Zone 2: Counties with predicted average indoor radon screening levels from 2 to 4 pCi/L

Zone 3: Counties with predicted average indoor radon screening levels less than 2 pCi/L

Federal Area Radon Information for *RICHLAND* County

No Measures/Homes:	87
Geometric Mean:	0.4
Arithmetic Mean:	0.7
Median:	0.4
Standard Deviation:	0.9
Maximum:	5.7
% >4 pCi/L:	1
% >20 pCi/L:	0
Notes on Data Table:	TABLE 1. Screening indoor radon data from the EPA/State Residential Radon Survey of South Carolina conducted during 1990-91. Data represent 2-7 day charcoal canister measurement from the lowest level of each home tested.

Federal Sources

FEMA National Flood Hazard Layer

FEMA FLOOD

The National Flood Hazard Layer (NFHL) data incorporates Flood Insurance Rate Map (FIRM) databases published by the Federal Emergency Management Agency (FEMA), and any Letters Of Map Revision (LOMRs) that have been issued against those databases since their publication date. The FIRM Database is the digital, geospatial version of the flood hazard information shown on the published paper FIRMs. The FIRM Database depicts flood risk information and supporting data used to develop the risk data. The FIRM Database is derived from Flood Insurance Studies (FISs), previously published FIRMs, flood hazard analyses performed in support of the FISs and FIRMs, and new mapping data, where available.

Indoor Radon Data

INDOOR RADON

Indoor radon measurements tracked by the Environmental Protection Agency(EPA) and the State Residential Radon Survey.

Public Water Systems Violations and Enforcement Data

PWSV

This list of drinking water violations and enforcement actions is sourced from the U.S Environmental Protection Agency's (EPA) Enforcement and Compliance History Online (ECHO) system that incorporates Public Water Systems data from EPA's Safe Drinking Water Information System (SDWIS) database, as part of the national download of Safe Drinking Water Act (SDWA) data. SDWIS contains information on public water systems from the Public Water System Supervision (PWSS) Program, including monitoring, enforcement, and violation data related to requirements established by the SWDA. Address information provided in SWDIS may correspond either with the physical location of the water system, or with a contact address.

Radon Zone Level

RADON ZONE

Areas showing the level of Radon Zones (level 1, 2 or 3) by county. This data is maintained by the Environmental Protection Agency (EPA).

Safe Drinking Water Information System (SDWIS)

SDWIS

This national download of Safe Drinking Water Act (SDWA) data is sourced from the U.S Environmental Protection Agency's (EPA) Enforcement and Compliance History Online (ECHO) system that incorporates Public Water Systems data from EPA's Safe Drinking Water Information System (SDWIS) database. SDWIS contains information on public water systems from the Public Water System Supervision (PWSS) Program related to requirements established by the Safe Drinking Water Act (SDWA). Address information provided in SWDIS may correspond either with the physical location of the water system, or with a contact address.

Soil Survey Geographic database

SSURGO

The Soil Survey Geographic database (SSURGO) contains information about soil as collected by the National Cooperative Soil Survey at the Natural Resources Conservation Service (NRCS). Soil maps outline areas called map units. The map units are linked to soil properties in a database. Each map unit may contain one to three major components and some minor components.

U.S. Fish & Wildlife Service Wetland Data

US WETLAND

The U.S. Fish & Wildlife Service Wetland layer represents the approximate location and type of wetlands and deepwater habitats in the United States.

USGS Current Topo

US TOPO

US Topo topographic maps are produced by the National Geospatial Program of the U.S. Geological Survey (USGS). The project was launched in late 2009, and the term "US Topo" refers specifically to quadrangle topographic maps published in 2009 and later.

USGS Geology

US GEOLOGY

Seamless maps depicting geological information provided by the United States Geological Survey (USGS).

USGS National Water Information System

FED USGS

The U.S. Geological Survey's (USGS) National Water Information System (NWIS) is the nation's principal repository of water resources data. The data includes comprehensive information of well-construction details, time-series data for gage height, streamflow, groundwater level, and precipitation and water use data. This NWIS database information is obtained through the Water Quality Data Portal (WQP). The WQP

Appendix

is a cooperative service sponsored by the USGS, the Environmental Protection Agency (EPA), and the National Water Quality Monitoring Council (NWQMC).

State Sources

Coastal Plain Well Records

A list of water wells in the Coastal Plain counties of South Carolina. This is provided by Department of Natural Resource's Hydrology Section.

WATER WELLS

Oil and Gas Wells

As of RI state regulatory agencies, FracTracker Alliance - state of South Carolina confirmed not to have any active (drilled but not plugged) oil and gas wells.

OGW

Public Water Supply Wells

A list of Public Water Supply Wells made available by the South Carolina Department of Environmental Services (SCDES) Bureau of Water (BOW).

PWSW

Underground Injection Control Wells

This list of Underground Injection Control Class V Wells is provided by the South Carolina Department of Environmental Services (SCDES). The majority of Class V Wells are aquifer remediation injection wells, and the remaining are Aquifer Storage and Recovery Wells (storage of potable water in the subsurface).

UIC

Water Wells

A list of water wells in the Piedmont (upstate) counties made available by by the South Carolina Department of Natural Resources. Some well locations are approximated to the nearest degree and minute of latitude and longitude.

WATER WELLS

Liability Notice

Reliance on information in Report: The Physical Setting Report (PSR) DOES NOT replace a full Phase I Environmental Site Assessment but is solely intended to be used as a review of environmental databases and physical characteristics for the site or adjacent properties.

License for use of information in Report: No page of this report can be used without this cover page, this notice and the project property identifier. The information in Report(s) may not be modified or re-sold.

Your Liability for misuse: Using this Service and/or its reports in a manner contrary to this Notice or your agreement will be in breach of copyright and contract and ERIS may obtain damages for such mis-use, including damages caused to third parties, and gives ERIS the right to terminate your account, rescind your license to any previous reports and to bar you from future use of the Service.

No warranty of Accuracy or Liability for ERIS: The information contained in this report has been produced by ERIS Information Inc. ("ERIS") using various sources of information, including information provided by Federal and State government departments. The report applies only to the address and up to the date specified on the cover of this report, and any alterations or deviation from this description will require a new report. This report and the data contained herein does not purport to be and does not constitute a guarantee of the accuracy of the information contained herein and does not constitute a legal opinion nor medical advice. Although ERIS has endeavored to present you with information that is accurate, ERIS Information Inc. disclaims, any and all liability for any errors, omissions, or inaccuracies in such information and data, whether attributable to inadvertence, negligence or otherwise, and for any consequences arising therefrom. Liability on the part of ERIS is limited to the monetary value paid for this report.

Trademark and Copyright: You may not use the ERIS trademarks or attribute any work to ERIS other than as outlined above. This Service and Report(s) are protected by copyright owned by ERIS Information Inc. Copyright in data used in the Service or Report(s) (the "Data") is owned by ERIS or its licensors. The Service, Report(s) and Data may not be copied or reproduced in whole or in any substantial part without prior written consent of ERIS.

APPENDIX D: QUALIFICATIONS/INSURANCE

Jeffrey A. Jager
Partner Associate



Education

B.S. Management, Clarkson University, Potsdam, New York

M.S. Environmental Technology, New York Institute of Technology, Old Westbury, New York

Registrations

New York State Department of Labor Asbestos Inspector

North Carolina Asbestos Accreditation

South Carolina Asbestos Accreditation

Mr. Jager has performed over 800 site inspections and written over 1,500 environmental site assessment reports in over 24 states. Mr. Jager has conducted inspections for Wall Street firms, national, regional and local banks, insurance companies, telecommunications companies, developers and government agencies. Mr. Jager has performed environmental site assessments, mold/indoor air quality surveys, asbestos surveys, lead-based paint surveys, radon surveys, NEPA studies, soil resistivity studies, Phase II investigations, and drinking water quality surveys. Mr. Jager has managed portfolios of environmental site assessments ranging in size from six properties to 162 properties.

Asbestos Abatement Oversight – Bridgeport, Connecticut

Assisted in the project oversight of an abatement project at the Remington Firearms factory that was to be razed.

Fairmont Hotel – New Orleans, Louisiana

Performed an environmental site assessment of hotel property while working with a professional engineer. Study involved the hotel's expansion into a neighboring office building.

Portfolio – 25 Sites Between Morgantown, West Virginia and Ft. Lauderdale, Florida

Managed a portfolio of 25 sites of apartment complexes located between Morgantown, West Virginia and Ft. Lauderdale, Florida. Visited ten sites and wrote all 25 ESA reports for the portfolio.

Southbridge Towers – New York, New York

Performed an environmental site assessment of residential apartment complex consisting of three 29-story apartment buildings and four ten-story apartment buildings. Limited asbestos sampling accompanied the site walk through.

Tax Lien Portfolio – 162 Properties New York, New York

Managed a portfolio of 162 sites of tax lien properties throughout the five boroughs of New York City. Managed the site visits and wrote ESA reports for the portfolio. The portfolio was completed in five weeks.



Education

Bachelor of Arts, Political Science, University of California, Irvine, CA
Diploma, Executive Assistant Business Program, Heald Business College, Hayward, CA

Registrations

California EPA Registered Environmental Assessor I – 07364
California OSHA Certified Site Surveillance Technician No. 97-2116

Training

40-Hour OSHA HAZWOPER Training
EPA-Certified AHERA Asbestos Building Inspector
EPA-Certified AHERA Contractor/Supervisor/Competent Person

Highlights

15 + years of experience in the environmental due diligence industry:

- Phase I Environmental Site Assessments
- Phase II Environmental Site Assessments
- Property Condition Assessments
- Asbestos Surveys
- Transaction Screen Assessments
- Environmental Desktop Reviews and Reports
- UST Removal
- Regulatory Work Plan Preparation for remediation of hazardous materials
- Business Development / Client Relations

Experience Summary

Ms. Thomas is a Project Assessor at Partner Engineering and Science, Inc. (Partner) and is located out of the Torrance, California office. She is responsible for conducting Phase I Environmental Site Assessments (ESA) including site reconnaissance, regulatory file review, historical research, interpretation of data and maps, and technical writing. Ms. Thomas has broad project experience from small privately owned properties to large portfolios of industrial sites in both the private and public sectors. This experience includes properties with impact to soil and groundwater from petroleum and solvent releases and required extensive regulatory file review. Ms. Thomas has received training in risk management and liability as it pertains to environmentally impacted properties.

Project Experience

Initial Site Assessment for Freeway Expansion, Los Angeles County, California. Performed an *Initial Site Assessment* for California Department of Transportation (Caltrans) for the Interstate 5 Freeway expansion project in Burbank, Glendale and Los Angeles, which included 10 miles of assessment area and many properties with hazardous materials, USTs and groundwater contamination issues.

Initial Study and Biological Survey, Madera, California. City of Madera, California: Performed an *Initial Study* for the City of Madera Wastewater Treatment Plant expansion project, which included a Biological Survey

Margaret R. Thomas

and assessment for hazardous materials.

Phase I Environmental Site Assessment and Underground Storage Tank Removal, Beverly Hills, California.

Project Manager for the removal of an old waste oil underground storage tank that was identified through due diligence research, which was subsequently removed and received case closure from the Los Angeles County Environmental Programs Division.

Phase II Environmental Site Assessment and Work Plan for Remedial Action, Garden Grove, California. Project Manager for site characterization of a former dry cleaner that included a soil gas survey, soil sampling and the installation of five groundwater monitoring wells. Ms. Thomas conducted the initial Phase II ESA, which identified soil and groundwater impact. Preparation of a Work Plan for site characterization was approved by the Santa Ana Regional Water Quality Control Board and implemented.

Phase II Environmental Site Assessment, Inglewood, California. Project Manager of a *Phase II* ESA on a former gas station property that was redeveloped in the early 1980s into a coin operated laundry mat. The client was a prospective buyer of the property. Limited information pertaining to the former gas station was identified at the local regulatory agencies; therefore, a Phase II scope of work was designed and implemented to best identify the former UST and piping locations. Significantly contaminated soil was identified.

Phase I Environmental Site Assessment, Downtown Los Angeles, California. Performed a *Phase I* ESA for the Los Angeles County Metropolitan Transportation Authority (MTA) for its Division One Bus Depot Expansion project on a site in downtown Los Angeles that was a former Texaco Super Truck Service Depot with former fueling, carwash and automotive services. Ms. Thomas has performed several Phase I ESA projects for the Los Angeles County MTA.

Contact

mathomas@partneresi.com



Education

M.S. Civil-Environmental Engineering, California State University, Fullerton
B.S. Environmental Engineering, University of California, Riverside
Coursework in Legal and Regulatory Framework for Environmental Management,
University of California Irvine
Coursework in Mold Inspection

Registrations

Professional Engineer (PE), Colorado
Engineer-In Training (EIT), California
State of California Registered Environmental Assessor (program canceled in July 2012)
LEED Green Associate (GA) Accredited Professional, United States Green Building Council (lapsed)

Training

OSHA 40-hour HAZWOPER, Operations Level Health and Safety Training
OSHA 10-hour Construction Safety Training
AHERA Certified Building Inspector for Asbestos
Trained/Certified – Hazardous Waste in California, US Department of Transportation Hazardous Materials
Transportation, and USEPA Hazardous/Toxic Waste management (LION)

Highlights

Over 20 years in the environmental and engineering consulting industry with institutional and private clients
Environmental Engineer
Extensive knowledge of real estate due diligence
Phase I and Phase II Environmental Site Assessments
Site Mitigation and Remediation

Experience Summary

Ms. Ponce is an environmental engineer with more than 20 years of experience in the environmental and engineering services industries. As a Principal and National Client Manager working within Partner's Investment Advisory Group, Ms. Ponce strives to provide the expected high level of client service for the Equity Asset Management industry. She is responsible for ensuring consistency, quality, and on-time delivery of due diligence and engineering services provided by Partner. Current day-to-day responsibilities include project oversight, staff supervision, report review, and client management.

Ms. Ponce has significant experience in the field of environmental due diligence, site assessment, remediation, and regulatory compliance. Ms. Ponce provides environmental support to clients nationwide during the acquisition, disposition, development, and on-going management and operation of commercial, industrial, and multifamily residential properties.

Ms. Ponce has considerable experience in Phase I and Phase II Environmental Site Assessments (ESAs) of commercial, agricultural, and industrial properties and projects involving water quality, soil quality, and regulatory compliance including hazardous and solid waste site characterization and remediation;

remediation system design installation, and operation; tank removals; asbestos surveys; lead-based paint surveys; radon studies; mold assessments; lead-in water sampling and analysis; and technical reporting.

Ms. Ponce has been involved with feasibility and treatability studies associated with several remediation projects including soil and groundwater treatment systems, UST/LUST closures, and management of construction soils generated during redevelopment of agricultural and industrial properties. Other equity and finance level services managed and directed by Ms. Ponce include management of Property Condition Assessments, ALTA Land Surveys, zoning reports, Seismic Risk Assessments (PML), Construction Risk Management, construction monitoring services, and construction document cost review analysis.

Real estate investors, financial institutions, insurance lenders, property managers, developers, and brokers have come to rely on her advice and judgment to help them with their real estate business decisions. Ms. Ponce is a dedicated professional who takes pride and pleasure in meeting her client's needs and spearheading and assembling the team with the expertise to handle any issue that may come up during the real estate transaction.

Project Experience

Ms. Ponce has conducted, managed, and directed thousands of ESAs, industrial hygiene, and engineering assessments throughout her career, nationally, and globally. The following select projects and client base provide a glimpse of her consulting experience and due diligence background:

Ford Leasing Development Company / Sunset Ford, Westminster, California. Conducted a Phase I and II ESA and remedial activities at a closing automobile dealership with 41 service bays containing active, decommissioned, or removed in-ground hydraulic vehicle lifts. The Phase II ESA identified petroleum hydrocarbon and VOC impacts in soil and groundwater in the immediate vicinity of the lifts. Based on the identified impacts, managed the removal of all lifts and contaminated soil under regulatory oversight and conducted a comprehensive site investigation, including well installation and soil, groundwater, and soil vapor sampling. Prepared and submitted final reports to the client and regulatory agencies and obtained regulatory site closure.

UBS Realty Investors, LLC, Vernon, California. Conducted a Phase I and Phase II ESA, hazardous materials building survey, and oversight of remedial actions on an approximately 6-acre industrial property in preparation of acquisition and redevelopment. The property was more recently used for large quantity storage and distribution of motor oil and lubricants. The facility was previously involved with blending and bottling motor oil products including a historical cooperage with drum and container cleaning as part of those operations. The business had occupied the subject property since 1936 with consistent operations throughout its history and only minor modifications to the original design, with tanks farms, rail operations, and USTs. The Phase I ESA included site reconnaissance, property inspection, site history review, database search, and final report preparation with recommendations for additional assessment. The Phase II subsurface investigation scope included a geophysical survey, the advancement of 43 soil borings, 24 soil vapor borings identifying petroleum hydrocarbon and VOC impacts across the site. Based on the identified impacts, provided oversight of the cleanup with the property obtaining regulatory site closure and being redeveloped.

Confidential Private Equity Firm, Twenty-nine Sites in Nine States. Provided project oversight and supervision of Property Condition Assessments (PCAs), Mechanical, Electrical, Plumbing & Fires Life Safety (MEPFLS) assessments, Energy Surveys, and equipment inventory at active/operating cold storage facilities.

USDA Forest Service, Mountain Center, California. Prepared a Soil Excavation and Groundwater Well Installation Workplan to assess a release that was discovered during the removal of two 1,000-gallon USTs. Elevated contaminant concentrations were detected in confirmation soil samples collected at that time. Installed one groundwater monitoring well into fractured bedrock and later abandoned the well due to planned excavation activities in the area. A groundwater sample collected prior to well abandonment contained elevated contaminant concentrations. Prepared a Site Investigation Summary Report summarizing site activities and investigations to date. Prepared a Groundwater Assessment Workplan to assess the extent of contaminant concentrations in groundwater. Site assessment work is pending.

American Golf Corporation, Eighteen Sites in Southern California. Managed underground storage tank removal and closure activities. Work included performing initial confirmation soil sampling and analysis and subsequent monitoring and soil and/or groundwater testing in association with the removal of the underground storage tanks, associated dispensers, and piping at sixteen sites located throughout Southern California. Prepared soil and/or groundwater investigation workplans as needed to address contamination issues at several of the sites and closure reports for the various State and local authorities. To date, regulatory closure has been obtained at most of the facilities. Currently managing ongoing monitoring and/or remediation is occurring at several of the facilities.

G.E. Capital, Tijuana, Mexico. Managed and conducted more than 30 Phase I and Phase II ESAs for active and proposed industrial developments within various areas of Tijuana, Mexico. Work included site reconnaissance, site history review, and final report preparation.

Signature Flight Support, Unites States, Canada, Europe. Provided due diligence support in connection with the acquisition of Landmark Aviation's 195 global locations including FBOs, MROs, and its charter management division. Managed the portfolio conducting Phase I and Phase II report peer views, Phase I ESAs, and PCAs.

Affiliations

Commercial Real Estate Development Association (NAIOP), Member
Urban Land Institute (ULI)
National Ground Water Association (NGWA)
American Society of Civil Engineers (ASCE)
Commercial Real Estate Women (CREW), Member
Groundwater Resources Association (GRA) of California
American Academy of Environmental Engineers (AAEE)
International Council of Shopping Centers (ICSC), Member

Contact

mponce@partneresi.com